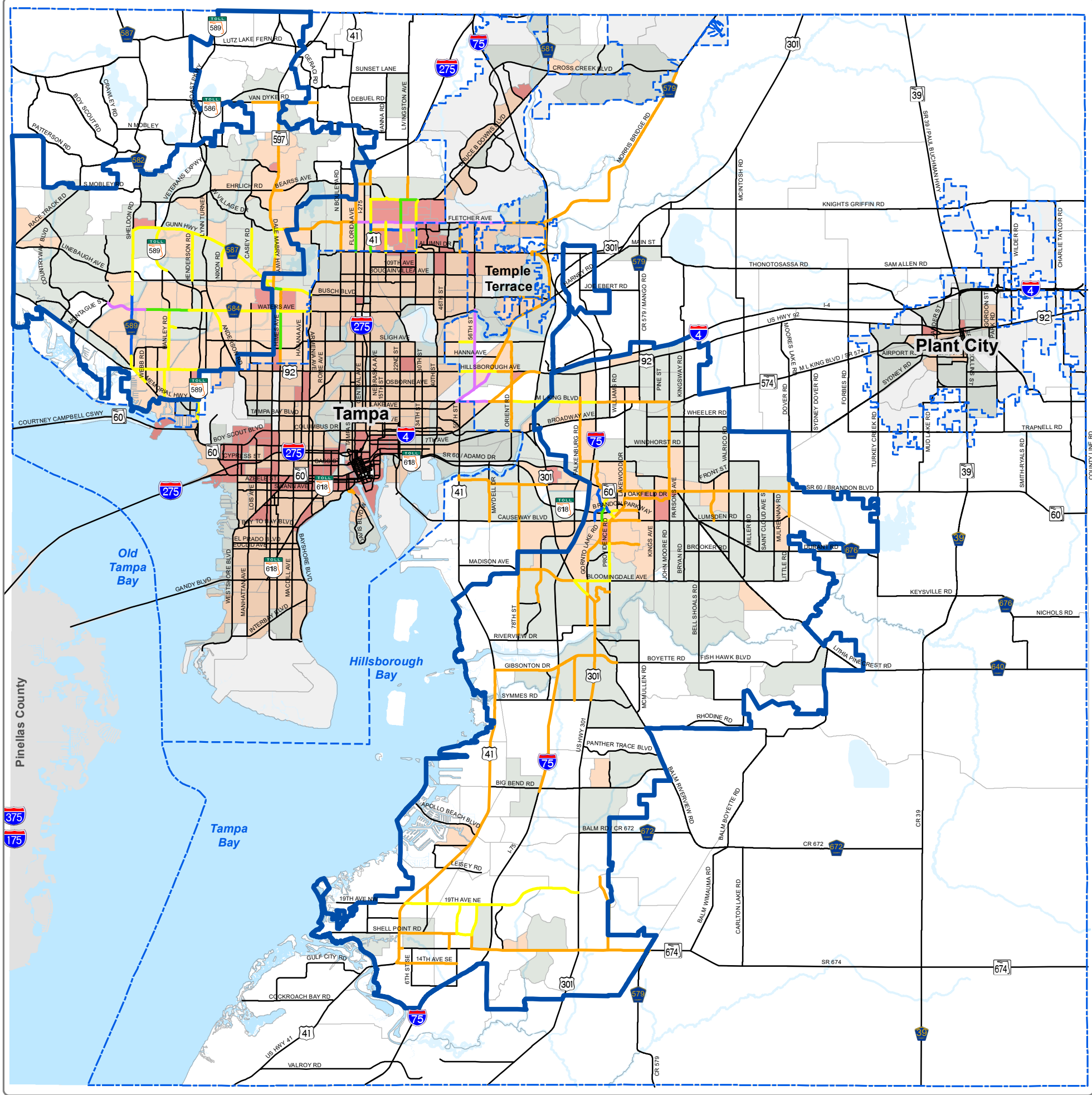
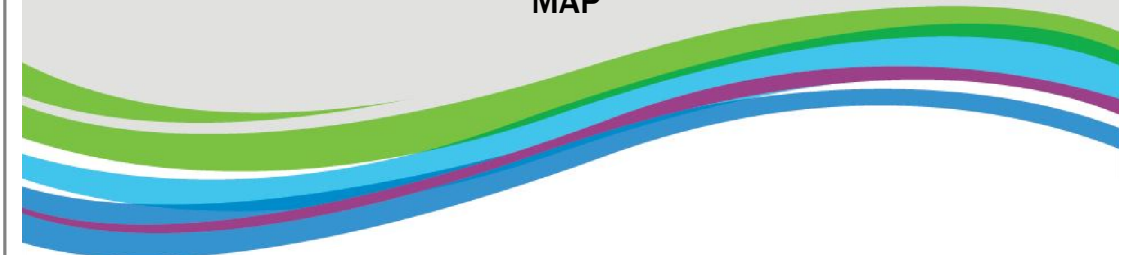


# Unincorporated Hillsborough County 2022 TRANSIT LEVEL OF SERVICE HART PEAK SERVICE MAP


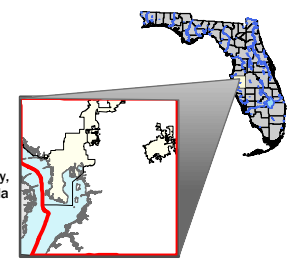


### Legend

- |   |   |   |
|---|---|---|
| <p><b>TRANSIT LEVEL OF SERVICE &amp; MINUTES BETWEEN BUSES</b></p> <ul style="list-style-type: none"> <li><span style="color: purple;">~</span> A - &lt; 10</li> <li><span style="color: blue;">~</span> B - 10 TO 14</li> <li><span style="color: green;">~</span> C - 15 TO 20</li> <li><span style="color: yellow;">~</span> D - 21 TO 30</li> <li><span style="color: orange;">~</span> E - 31 TO 60</li> <li><span style="color: red;">~</span> F - &gt; 60</li> </ul> | <p><b>2015 POPULATION &amp; EMPLOYMENT PER ACRE</b></p> <ul style="list-style-type: none"> <li><span style="display: inline-block; width: 15px; height: 15px; border: 1px solid black; background-color: white;"></span> &lt; 4</li> <li><span style="display: inline-block; width: 15px; height: 15px; background-color: #d3d3d3;"></span> 4 - 7.9</li> <li><span style="display: inline-block; width: 15px; height: 15px; background-color: #f4a460;"></span> 8 - 17</li> <li><span style="display: inline-block; width: 15px; height: 15px; background-color: #d62728;"></span> &gt; 17</li> </ul> | <p><b>ROADS AND BOUNDARIES</b></p> <ul style="list-style-type: none"> <li><span style="border-bottom: 1px solid black; width: 20px; display: inline-block;"></span> HILLSBOROUGH COUNTY</li> <li><span style="border-bottom: 1px dashed black; width: 20px; display: inline-block;"></span> PINELLAS COUNTY</li> <li><span style="border-bottom: 1px solid black; width: 20px; display: inline-block;"></span> JURISDICTIONS</li> <li><span style="display: inline-block; width: 20px; height: 10px; background-color: lightblue;"></span> WATER AND BAY</li> <li><span style="display: inline-block; width: 20px; border-bottom: 1px solid blue;"></span> STREAMS/RIVERS</li> <li><span style="border-bottom: 1px dashed blue; width: 20px; display: inline-block;"></span> COUNTY BOUNDARY</li> <li><span style="border-bottom: 2px solid blue; width: 20px; display: inline-block;"></span> URBAN SERVICE AREA</li> <li><span style="border-bottom: 1px solid black; width: 20px; display: inline-block;"></span> MAJOR ROADS</li> </ul> |
|---|---|---|

### Location Diagram and Reference Information

Hillsborough County, Florida



#### DATA SOURCES AND LIMITATIONS:

LEVEL OF SERVICE: 2022 Proposed Modifications TPO and Consultants.  
 JURISDICTIONAL AREAS: Hillsborough County City-County Planning Commission. Effective to Present.  
 URBAN SERVICE AREA BOUNDARIES: Hillsborough County City-County Planning Commission. Effective to Present.  
 MAJOR ROADS: Metropolitan Planning Organization Long Range Transportation Plan. See Adopted MPO Long Range Transportation Plan for specific improvements.  
 ACCURACY: It is intended that the accuracy of the base map comply with U.S. map accuracy standards. However, such accuracy is not guaranteed by the Hillsborough County City-County Planning Commission.  
 REPRODUCTION: This sheet may not be reproduced in part or full for sale to anyone without specific approval of the Hillsborough County City-County Planning Commission.


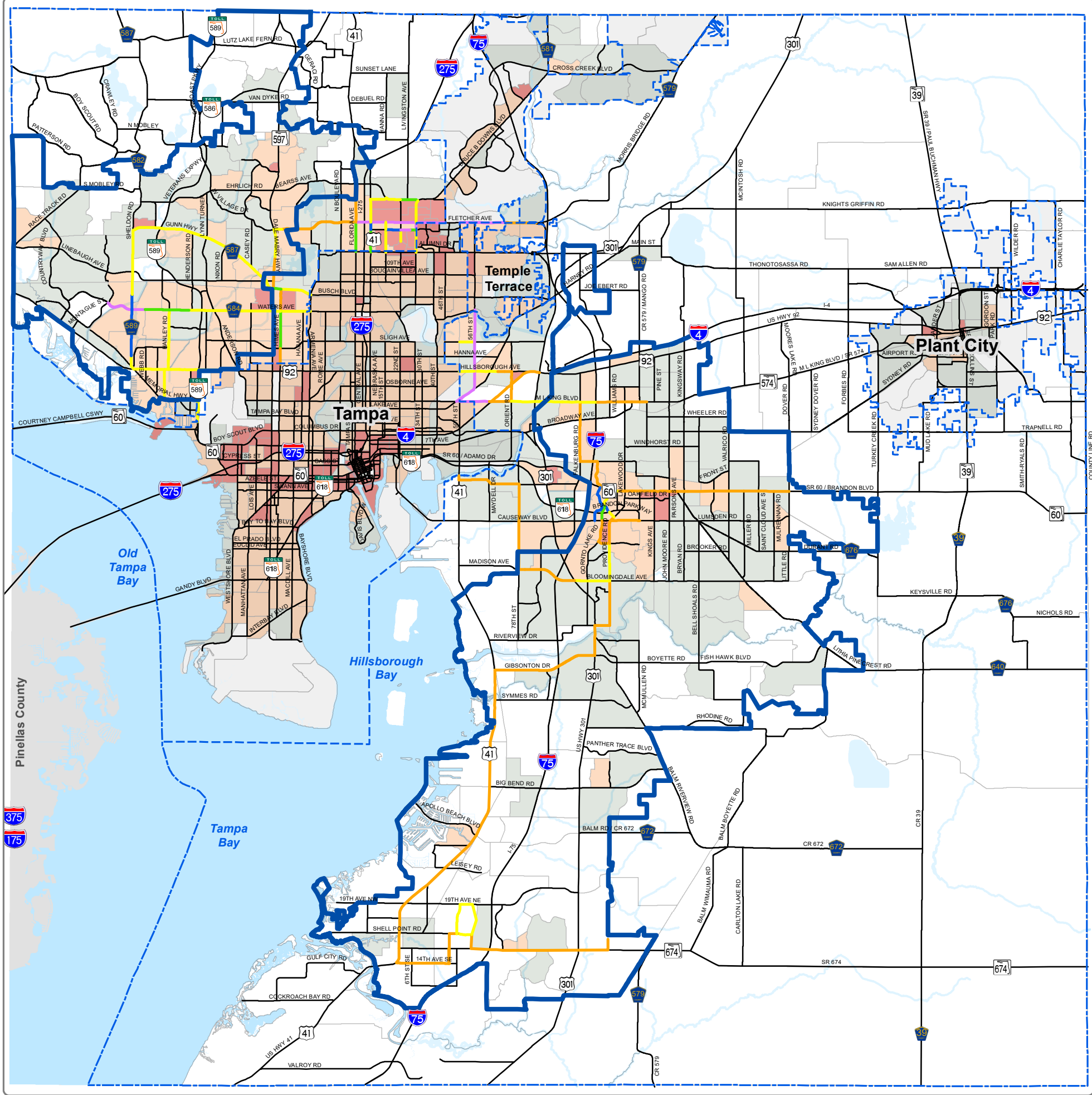
Author: R MATHIE  
 Date: 7/28/2022

Path: G:\gisroot\Projects\Roger\HC\_Comp\_Plan\HC\_Comp\_Plan\_2021\New\_Map\_2022\_Transit\_Level\_Of\_Service\_Peak.mxd



For more information about our organization visit website: [www.planhillsborough.org](http://www.planhillsborough.org)

# Unincorporated Hillsborough County 2022 TRANSIT LEVEL OF SERVICE HART OFF PEAK SERVICE MAP



**Legend**

<b>TRANSIT LEVEL OF SERVICE &amp; MINUTES BETWEEN BUSES</b>	<b>2015 POPULATION &amp; EMPLOYMENT PER ACRE</b>	<b>ROADS AND BOUNDARIES</b>
A - < 10	< 4	HILLSBOROUGH COUNTY
B - 10 TO 14	4 - 7.9	PINELLAS COUNTY
C - 15 TO 20	8 - 17	JURISDICTIONS
D - 21 TO 30	> 17	WATER AND BAY
E - 31 TO 60		STREAMS/RIVERS
F - > 60		COUNTY BOUNDARY
		URBAN SERVICE AREA
		MAJOR ROADS

**Location Diagram and Reference Information**

**DATA SOURCES AND LIMITATIONS:**  
 LEVEL OF SERVICE: 2022 Proposed Modifications TPO and Consultants.  
 JURISDICTIONAL AREAS: Hillsborough County City-County Planning Commission. Effective to Present.  
 URBAN SERVICE AREA BOUNDARIES: Hillsborough County City-County Planning Commission. Effective to Present.  
 MAJOR ROADS: Metropolitan Planning Organization Long Range Transportation Plan. See Adopted MPO Long Range Transportation Plan for specific improvements.  
 ACCURACY: It is intended that the accuracy of the base map comply with U.S. map accuracy standards. However, such accuracy is not guaranteed by the Hillsborough County City-County Planning Commission.  
 REPRODUCTION: This sheet may not be reproduced in part or full for sale to anyone without specific approval of the Hillsborough County City-County Planning Commission.


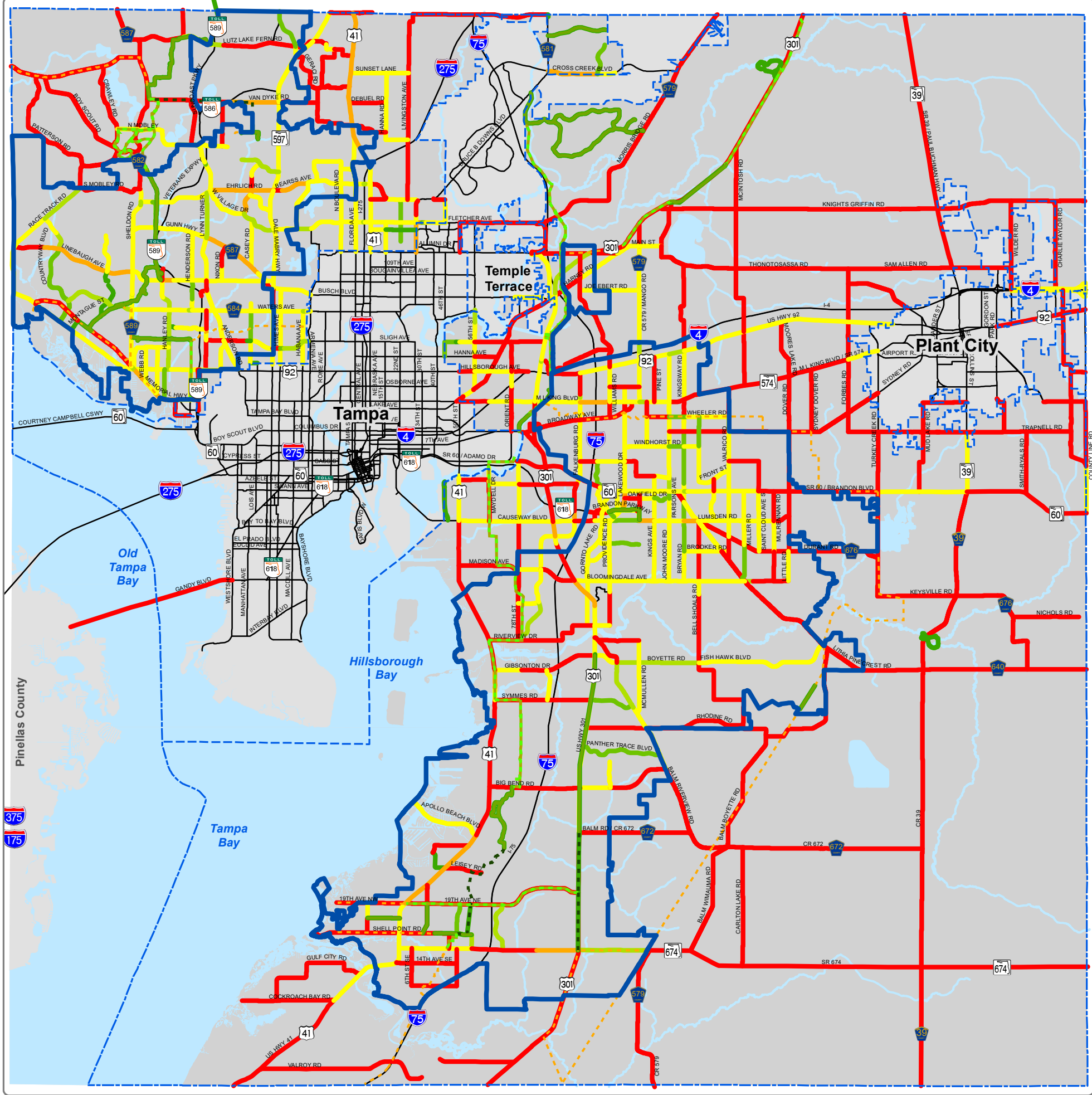
Author: R MATHIE  
 Date: 7/28/2022  
 Path: G:\gisroot\Projects\Roger\HC\_Comp\_Plan\HC\_Comp\_Plan\_2021\New\_Map\_2022\_Transit\_Level\_Of\_Service\_OffPeak.mxd



For more information about our organization visit website: [www.planhillsborough.org](http://www.planhillsborough.org)



# Unincorporated Hillsborough County EXISTING PEDESTRIAN LEVEL OF SERVICE MAP




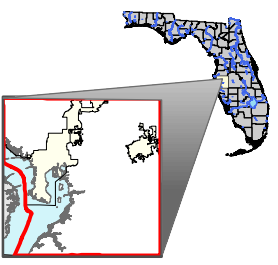
### Legend

- | LEVEL OF SERVICE | TRAILS           | ROADS AND BOUNDARIES |
|------------------|------------------|----------------------|
| A                | EXISTING         | HILLSBOROUGH COUNTY  |
| B                | FULLY FUNDED     | PINELLAS COUNTY      |
| C                | PARTIALLY FUNDED | JURISDICTIONS        |
| D                | UNFUNDED         | WATER AND BAY        |
| E                |                  | STREAMS/RIVERS       |
| F                |                  | COUNTY BOUNDARY      |
|                  |                  | URBAN SERVICE AREA   |
|                  |                  | MAJOR ROADS          |

NOTE: BASED ON THE MOST READIY AVAILABLE DATA, AND SUBJECT TO UPDATE WHEN NEW DATA BECOMES AVAILABLE.

### Location Diagram and Reference Information

Hillsborough County, Florida



**DATA SOURCES AND LIMITATIONS:**  
 LEVEL OF SERVICE: 2022 Proposed Modifications TPO and Consultants.  
 JURISDICTIONAL AREAS: Hillsborough County City-County Planning Commission. Effective to Present.  
 URBAN SERVICE AREA BOUNDARIES: Hillsborough County City-County Planning Commission. Effective to Present.  
 MAJOR ROADS: Metropolitan Planning Organization Long Range Transportation Plan. See Adopted MPO Long Range Transportation Plan for specific improvements.  
 ACCURACY: It is intended that the accuracy of the base map comply with U.S. map accuracy standards. However, such accuracy is not guaranteed by the Hillsborough County City-County Planning Commission.  
 REPRODUCTION: This sheet may not be reproduced in part or full for sale to anyone without specific approval of the Hillsborough County City-County Planning Commission.


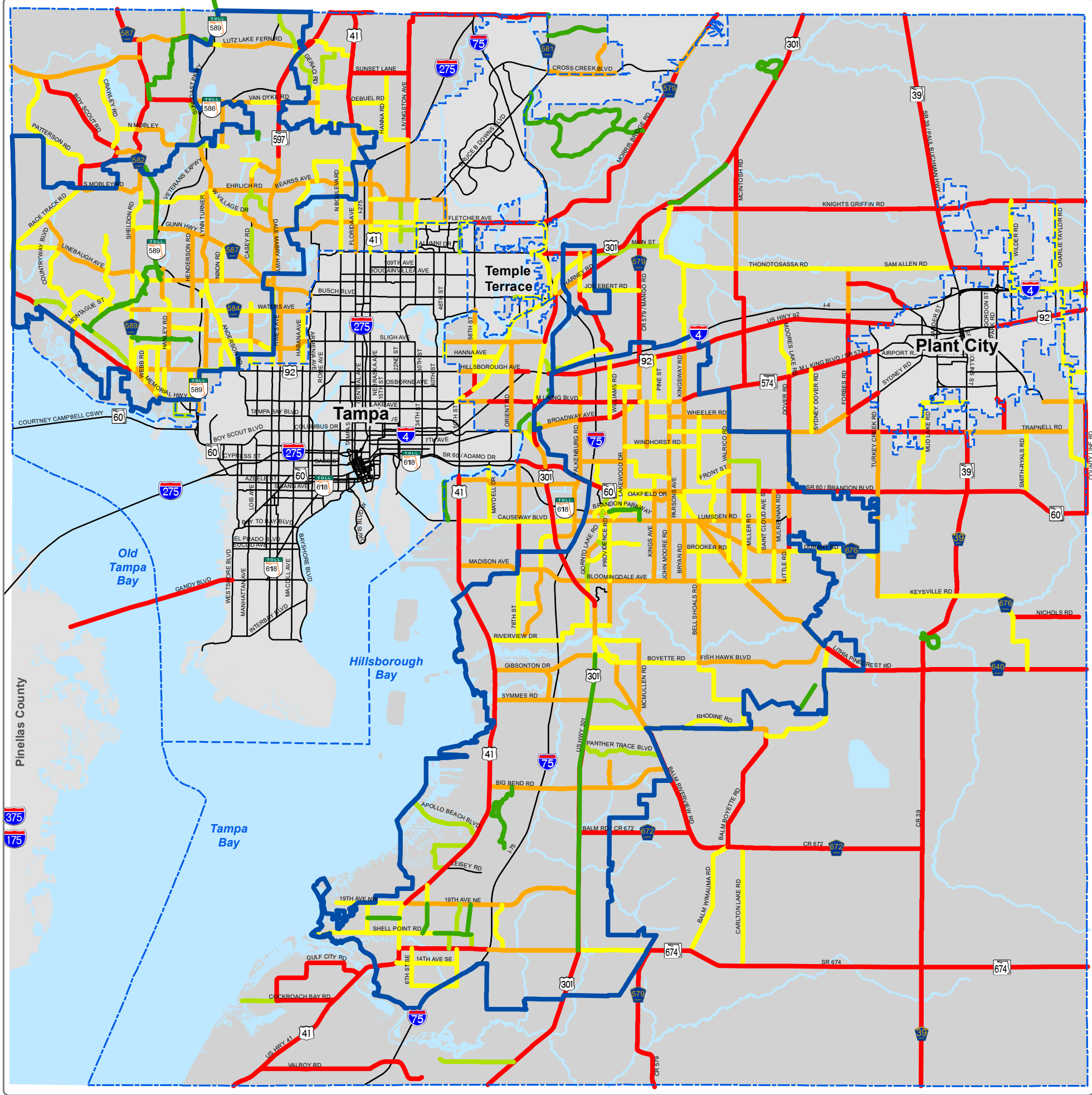
Author: R MATHIE  
 Date: 8/8/2022

Path: G:\gisroot\Projects\Roger\HC\_Comp\_Plan\HC\_Comp\_Plan\_2021\New\_Map\_2022\_Pedestrian\_Level\_Of\_Service.mxd



For more information about our organization visit website: [www.planhillsborough.org](http://www.planhillsborough.org)

# Unincorporated Hillsborough County EXISTING BICYCLE LEVEL OF SERVICE MAP




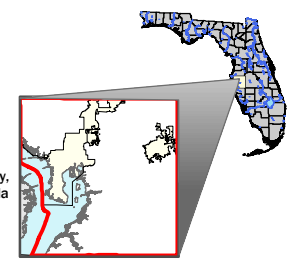
### Legend

- | LEVEL OF SERVICE | ROADS AND BOUNDARIES |
|------------------|----------------------|
| A                | HILLSBOROUGH COUNTY  |
| B                | PINELLAS COUNTY      |
| C                | JURISDICTIONS        |
| D                | WATER AND BAY        |
| E                | STREAMS/RIVERS       |
| F                | COUNTY BOUNDARY      |
|                  | URBAN SERVICE AREA   |
|                  | MAJOR ROADS          |

NOTE: BASED ON THE MOST READIY AVAILABLE DATA, AND SUBJECT TO UPDATE WHEN NEW DATA BECOMES AVAILABLE.

### Location Diagram and Reference Information

Hillsborough County, Florida



### DATA SOURCES AND LIMITATIONS:

LEVEL OF SERVICE: 2022 Proposed Modifications TPO and Consultants.  
 JURISDICTIONAL AREAS: Hillsborough County City-County Planning Commission. Effective to Present.  
 URBAN SERVICE AREA BOUNDARIES: Hillsborough County City-County Planning Commission. Effective to Present.  
 MAJOR ROADS: Metropolitan Planning Organization Long Range Transportation Plan. See Adopted MPD Long Range Transportation Plan for specific improvements.  
 ACCURACY: It is intended that the accuracy of the base map comply with U.S. map accuracy standards. However, such accuracy is not guaranteed by the Hillsborough County City-County Planning Commission.  
 REPRODUCTION: This sheet may not be reproduced in part or full for sale to anyone without specific approval of the Hillsborough County City-County Planning Commission.

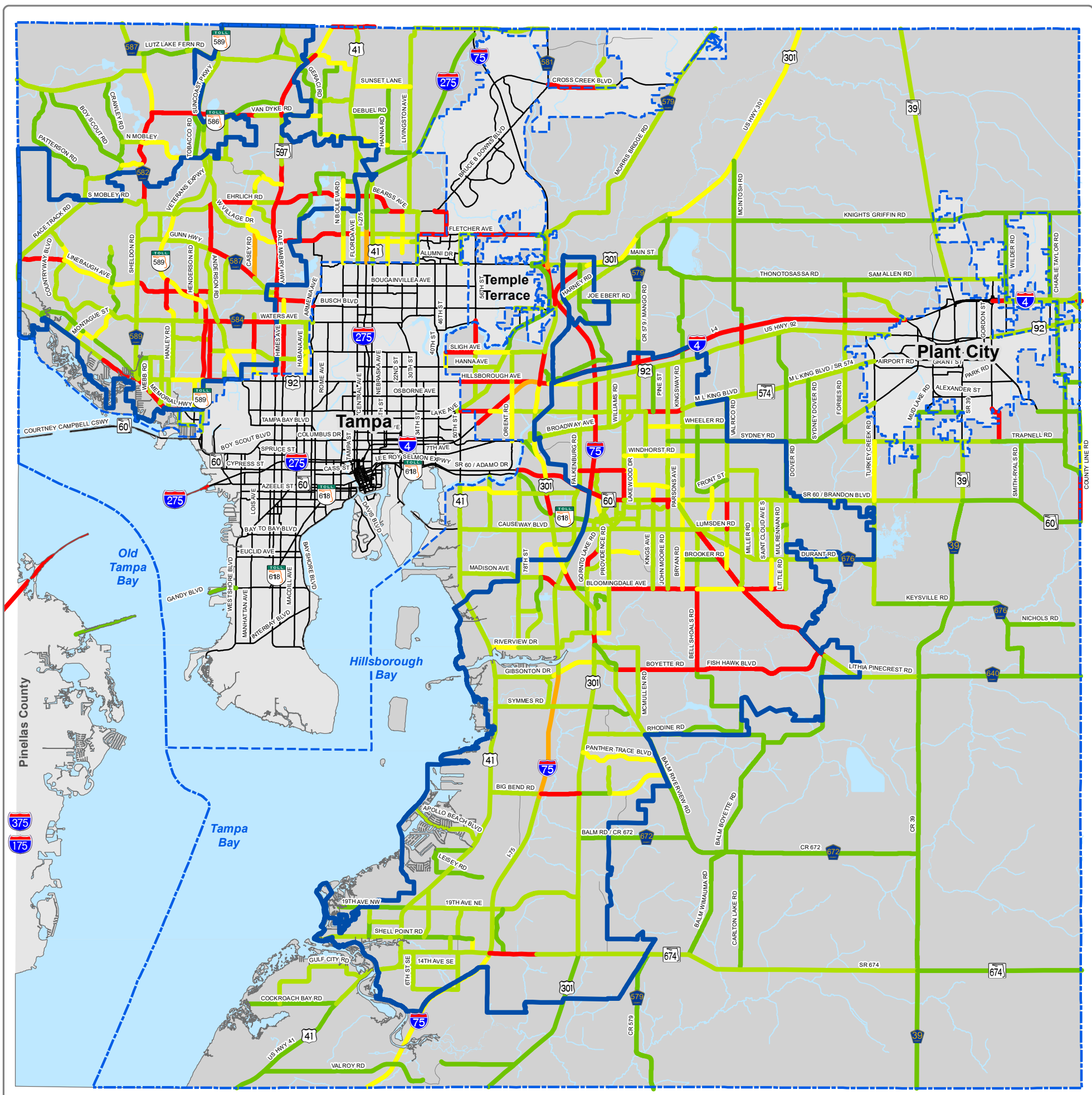
Author: R MATHIE  
 Date: 8/8/2022

Path: G:\gisroot\Projects\Roger\HC\_Comp\_Plan\HC\_Comp\_Plan\_2021\New\_Map\_2022\_Bicycle\_Level\_Of\_Service.mxd




For more information about our organization visit website: [www.planhillsborough.org](http://www.planhillsborough.org)





## Unincorporated Hillsborough County EXISTING HIGHWAY LEVEL OF SERVICE MAP

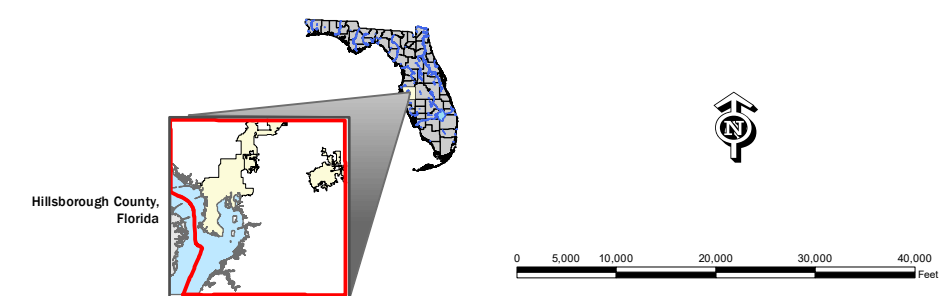


### Legend

- | LEVEL OF SERVICE | ROADS AND BOUNDARIES |
|------------------|----------------------|
| A                | Hillsborough County  |
| B                | Pinellas County      |
| C                | Tampa                |
| D                | Plant City           |
| E                | Temple Terrace       |
| F                | Water and Bay        |
|                  | Streams/Rivers       |
|                  | County Boundary      |
|                  | Urban Service Area   |
|                  | Major Roads          |

NOTE: BASED ON THE MOST RECENT READILY AVAILABLE DATA, AND SUBJECT TO UPDATE WHEN NEW DATA BECOMES AVAILABLE.

### Location Diagram and Reference Information



**DATA SOURCES AND LIMITATIONS:**

LEVEL OF SERVICE: 2022 Proposed Modifications TPO and Consultants

JURISDICTIONAL AREAS: Hillsborough County City-County Planning Commission. Effective to Present.

URBAN SERVICE AREA BOUNDARIES: Hillsborough County City-County Planning Commission. Effective to Present.

MAJOR ROADS: Transportation Planning Organization Long Range Transportation Plan. See Adopted MPO Long Range Transportation Plan for specific improvements.

ACCURACY: It is intended that the accuracy of the base map comply with U.S. map accuracy standards. However, such accuracy is not guaranteed by the Hillsborough County City-County Planning Commission.

REPRODUCTION: This sheet may not be reproduced in part or full for sale to anyone without specific approval of the Hillsborough County City-County Planning Commission.

Author: CMacDonald  
Date: 8/10/2022  
Path: G:\gisroot\Projects\ConnorMacDonald\2022\_Level\_Of\_Service\2022\_Highway\_LOS.mxd



For more information about our organization visit website: [www.planhillsborough.org](http://www.planhillsborough.org)