

# HILLSBOROUGH COUNTY COMPREHENSIVE PLAN UNDERSERVED AREAS MAP 4



## LEGEND

### MOST UNDERSERVED POPULATIONS BY BLOCK GROUP (ACS 2014 - 2018)

- 4 CHARACTERISTICS
- 5 CHARACTERISTICS
- 6 CHARACTERISTICS
- 7 CHARACTERISTICS
- 8 OR 9 CHARACTERISTICS

### ROADS AND BOUNDARY LINES

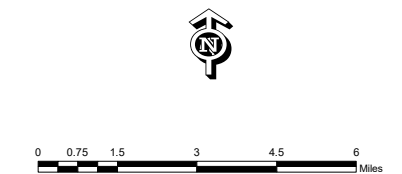
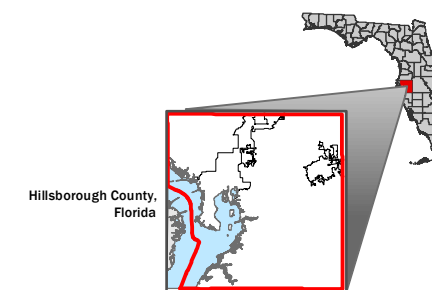
- COUNTY BOUNDARY
- MAJOR ROADS
- HILLSBOROUGH COUNTY
- PINELLAS COUNTY
- JURISDICTIONS
- URBAN SERVICE AREA

### NATURAL FEATURES

- WATER AND BAY
- STREAMS/RIVERS

NOTE: SEE PLAN HILLSBOROUGH 2021 NONDISCRIMINATION & EQUITY PLAN FOR MORE INFORMATION  
([HTTPS://PLANHILLSBOROUGH.ORG/WP-CONTENT/UPLOADS/2021/08/AUGUST2021\\_NONDISCRIMINATION\\_EQUITY\\_PLAN.PDF](https://planhillsborough.org/wp-content/uploads/2021/08/AUGUST2021_NONDISCRIMINATION_EQUITY_PLAN.PDF))

## LOCATOR MAP AND REFERENCE INFORMATION



UNDERSERVED AREAS: ACS 2014-2018 Census Blocks.  
 JURISDICTIONAL AREAS: Hillsborough County City-County Planning Commission. Effective to Present.  
 URBAN SERVICE AREA BOUNDARIES: Hillsborough County City-County Planning Commission. Effective to Present.  
 MAJOR ROADS: Transportation Planning Organization Long Range Transportation Plan. See Adopted TPO Long Range Transportation Plan for specific improvements.  
 ACCURACY: It is intended that the accuracy of the base map comply with U.S. map accuracy standards. However, such accuracy is not guaranteed by the Hillsborough County City-County Planning Commission.  
 REPRODUCTION: This sheet may not be reproduced in part or full for sale to anyone without specific approval of the Hillsborough County City-County Planning Commission.

Author: RMathie  
 Date: 2/24/2022

Path: \\agssvr-new\g\_drive\gisroot\Projects\Roger\HC\_Comp\_Plan\HC\_Comp\_Plan\_2021\Map4\_2021\_ND\_Threshold\_Mostunderserved.mxd

# HILLSBOROUGH COUNTY COMPREHENSIVE PLAN 2021 HURRICANE EVACUATION ROUTES MAP 5



## LEGEND

### HURRICANE EVACUATION ROUTES

EVACUATION ROUTES

### HURRICANE EVACUATION ZONES

- A
- B
- C
- D
- E

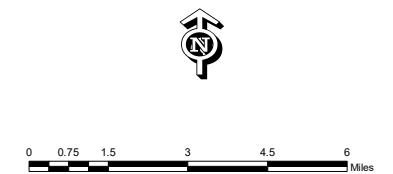
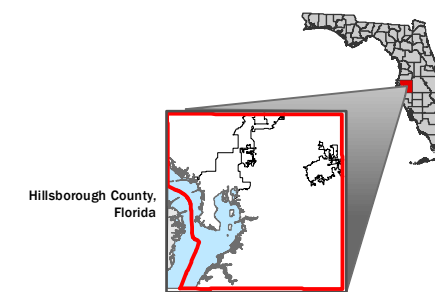
### ROADS AND BOUNDARY LINES

- COUNTY BOUNDARY
- MAJOR ROADS
- HILLSBOROUGH COUNTY
- PINELLAS COUNTY
- JURISDICTIONS
- URBAN SERVICE AREA

### NATURAL FEATURES

- WATER AND BAY
- STREAMS/RIVERS

## LOCATOR MAP AND REFERENCE INFORMATION



HURRICANE EVACUATION ROUTES & ZONES: TBRPC 2021, Hillsborough County 2021.  
 JURISDICTIONAL AREAS: Hillsborough County City-County Planning Commission. Effective to Present.  
 URBAN SERVICE AREA BOUNDARIES: Hillsborough County City-County Planning Commission. Effective to Present.  
 MAJOR ROADS: Transportation Planning Organization Long Range Transportation Plan. See Adopted TPO Long Range Transportation Plan for specific improvements.  
 ACCURACY: It is intended that the accuracy of the base map comply with U.S. map accuracy standards. However, such accuracy is not guaranteed by the Hillsborough County City-County Planning Commission.  
 REPRODUCTION: This sheet may not be reproduced in part or full for sale to anyone without specific approval of the Hillsborough County City-County Planning Commission.

Author: RMathie  
 Date: 3/2/2022

Path: G:\gisroot\Projects\Roger\HC\_Comp\_Plan\HC\_Comp\_Plan\_2021\Map5\_2021\_Hurricane\_Evacuation\_Routes.mxd

# HILLSBOROUGH COUNTY COMPREHENSIVE PLAN 2021 MAJOR ROAD NETWORK MAP 6



## LEGEND

### MAJOR ROAD NETWORK LANEAGE



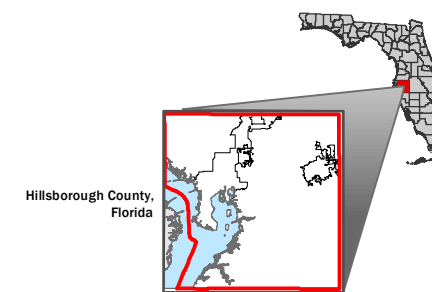
### ROADS AND BOUNDARY LINES

- COUNTY BOUNDARY
- MAJOR ROADS
- HILLSBOROUGH COUNTY
- PINELLAS COUNTY
- JURISDICTIONS
- URBAN SERVICE AREA

### NATURAL FEATURES

- WATER AND BAY
- STREAMS/RIVERS

## LOCATOR MAP AND REFERENCE INFORMATION



JURISDICTIONAL AREAS: Hillsborough County City-County Planning Commission. Effective to Present.

URBAN SERVICE AREA BOUNDARIES: Hillsborough County City-County Planning Commission. Effective to Present.

MAJOR ROADS: Transportation Planning Organization Long Range Transportation Plan. See Adopted TPO Long Range Transportation Plan for specific improvements.

ACCURACY: It is intended that the accuracy of the base map comply with U.S. map accuracy standards. However, such accuracy is not guaranteed by the Hillsborough County City-County Planning Commission.

REPRODUCTION: This sheet may not be reproduced in part or full for sale to anyone without specific approval of the Hillsborough County City-County Planning Commission.

Author: RMathie  
Date: 2/25/2022

Path: \\agssvr-newlg\_drive\gisroot\Projects\Roger\HC\_Comp\_Plan\HC\_Comp\_Plan\_2021\Map6\_2021\_Major\_Road\_Network.mxd

# HILLSBOROUGH COUNTY COMPREHENSIVE PLAN 2021 LOCAL FUNCTIONAL CLASSIFICATION MAP 7



## LEGEND

### STATE ROADS

- PRINCIPAL ARTERIAL
- ARTERIAL
- UNCLASSIFIED ROADS

### COUNTY ROADS

- ARTERIAL
- COLLECTOR
- UNCLASSIFIED ROADS

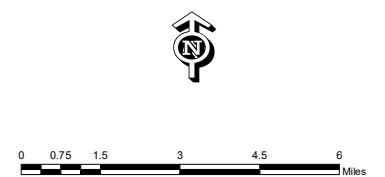
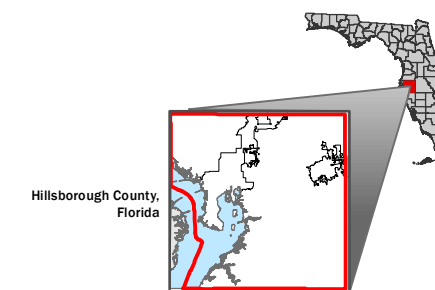
### ROADS AND BOUNDARY LINES

- COUNTY BOUNDARY
- MAJOR ROADS
- HILLSBOROUGH COUNTY
- PINELLAS COUNTY
- JURISDICTIONS
- URBAN SERVICE AREA

### NATURAL FEATURES

- WATER AND BAY
- STREAMS/RIVERS

## LOCATOR MAP AND REFERENCE INFORMATION




CONTEXT CLASSIFICATIONS: Hillsborough County - These classifications are preliminary and subject to change.  
 JURISDICTIONAL AREAS: Hillsborough County City-County Planning Commission. Effective to Present.  
 URBAN SERVICE AREA BOUNDARIES: Hillsborough County City-County Planning Commission. Effective to Present.  
 MAJOR ROADS: Transportation Planning Organization Long Range Transportation Plan. See Adopted TPO Long Range Transportation Plan for specific improvements.  
 ACCURACY: It is intended that the accuracy of the base map comply with U.S. map accuracy standards. However, such accuracy is not guaranteed by the Hillsborough County City-County Planning Commission.  
 REPRODUCTION: This sheet may not be reproduced in part or full for sale to anyone without specific approval of the Hillsborough County City-County Planning Commission.

Author: RMathie  
 Date: 11/3/2022

Path: G:\gisroot\Projects\Roger\HC\_Comp\_Plan\HC\_Comp\_Plan\_2021\Map7\_2022\_Local\_Functional\_Classification\_Network.mxd

# HILLSBOROUGH COUNTY COMPREHENSIVE PLAN 2021 MULTI-USE TRAIL NETWORK MAP 8



## LEGEND

### EXISTING TRAILS

- MULTI-USE
- SIDE PATHS

### PLANNED TRAILS

- FULLY FUNDED
- PARTIALLY FUNDED
- UNFUNDED

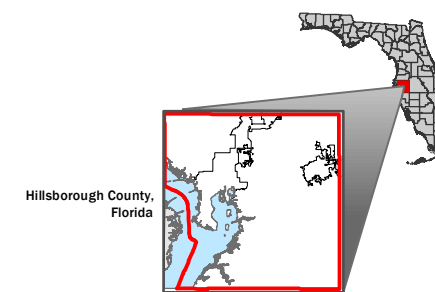
### ROADS AND BOUNDARY LINES

- COUNTY BOUNDARY
- MAJOR ROADS
- HILLSBOROUGH COUNTY
- PINELLAS COUNTY
- JURISDICTIONS
- URBAN SERVICE AREA

### NATURAL FEATURES

- WATER AND BAY
- STREAMS/RIVERS

## LOCATOR MAP AND REFERENCE INFORMATION



TRAILS: Hillsborough County 2020-2021, TPO 2021, City of Tampa 2021

JURISDICTIONAL AREAS: Hillsborough County City-County Planning Commission. Effective to Present.

URBAN SERVICE AREA BOUNDARIES: Hillsborough County City-County Planning Commission. Effective to Present.

MAJOR ROADS: Transportation Planning Organization Long Range Transportation Plan. See Adopted TPO Long Range Transportation Plan for specific improvements.

ACCURACY: It is intended that the accuracy of the base map comply with U.S. map accuracy standards. However, such accuracy is not guaranteed by the Hillsborough County City-County Planning Commission.


REPRODUCTION: This sheet may not be reproduced in part or full for sale to anyone without specific approval of the Hillsborough County City-County Planning Commission.

Author: RMathie

Date: 2/25/2022

Path: \\agssvr-newlg\_drive\lgisroot\Projects\Roger\HC\_Comp\_Plan\HC\_Comp\_Plan\_2021\Map8\_2021\_Multi\_Use\_Trails\_Network.mxd

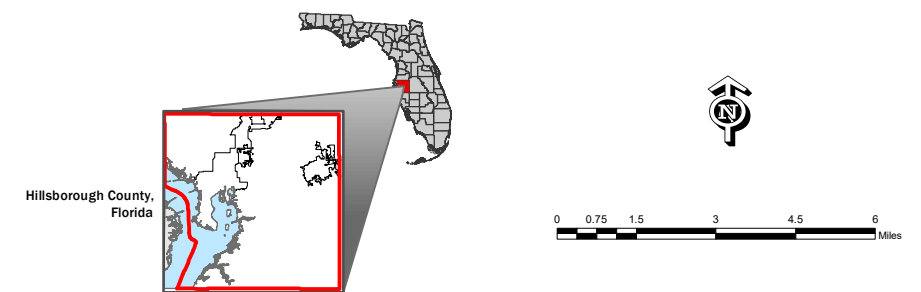
# HILLSBOROUGH COUNTY COMPREHENSIVE PLAN 2021 SIDEWALK NETWORK MAP 9



## LEGEND

- |                         |                                      |                                 |                     |
|-------------------------|--------------------------------------|---------------------------------|---------------------|
| <b>SIDEWALK NETWORK</b> |                                      | <b>ROADS AND BOUNDARY LINES</b> |                     |
|                         | MULTI-USE PATH                       |                                 | COUNTY BOUNDARY     |
|                         | SIDEPATHS                            |                                 | MAJOR ROADS         |
|                         | MAJOR ROADS BOTH SIDES 100% COMPLETE |                                 | HILLSBOROUGH COUNTY |
|                         | MAJOR ROADS ONE SIDE 100% COMPLETE   |                                 | PINELLAS COUNTY     |
|                         | LOCAL ROAD & SUBDIVISION SIDEWALKS   |                                 | JURISDICTIONS       |
|                         |                                      |                                 | URBAN SERVICE AREA  |
| <b>NATURAL FEATURES</b> |                                      |                                 | WATER AND BAY       |
|                         |                                      |                                 | STREAMS/RIVERS      |

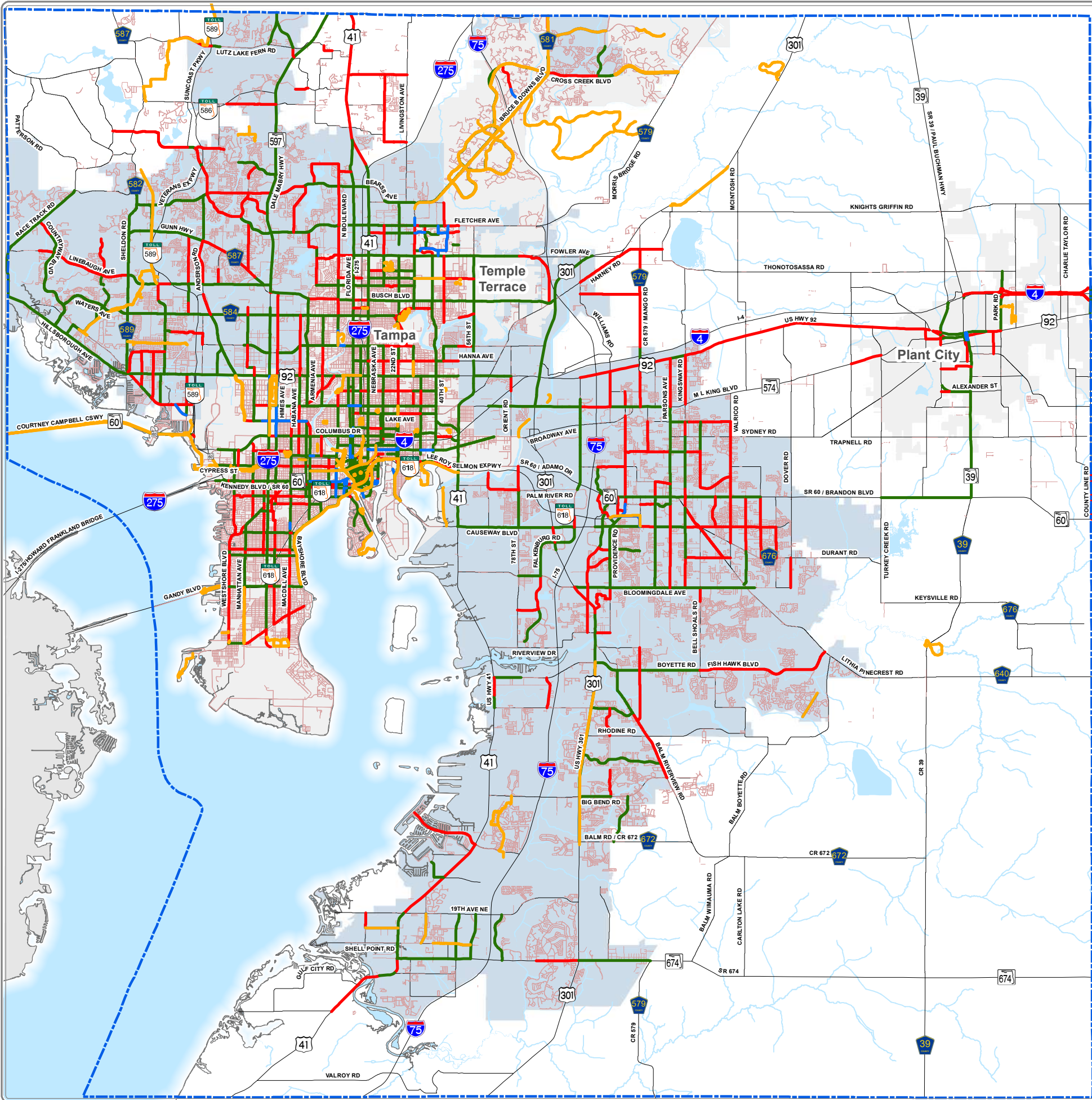
## LOCATOR MAP AND REFERENCE INFORMATION



SIDEWALKS: Updated - Hillsborough County 7/29/2019, City of Tampa 6/8/2021, TPO 2014-2021.  
 JURISDICTIONAL AREAS: Hillsborough County City-County Planning Commission. Effective to Present.  
 URBAN SERVICE AREA BOUNDARIES: Hillsborough County City-County Planning Commission. Effective to Present.  
 MAJOR ROADS: Transportation Planning Organization Long Range Transportation Plan. See Adopted TPO Long Range Transportation Plan for specific improvements.  
 ACCURACY: It is intended that the accuracy of the base map comply with U.S. map accuracy standards. However, such accuracy is not guaranteed by the Hillsborough County City-County Planning Commission.  
 REPRODUCTION: This sheet may not be reproduced in part or full for sale to anyone without specific approval of the Hillsborough County City-County Planning Commission.

Author: RMathie  
 Date: 2/25/2022

Path: \\agssvr-new\g\_drive\gisroot\Projects\Roger\HC\_Comp\_Plan\HC\_Comp\_Plan\_2021\Map9\_2021\_Sidewalk\_Network.mxd



# HILLSBOROUGH COUNTY COMPREHENSIVE PLAN 2021 BICYCLE NETWORK MAP 10



## LEGEND

### BICYCLE NETWORK

- MULTI-USE TRAILS
- SIDEPATHS
- DESIGNATED BIKE LANE
- BUFFERED BIKE LANE
- PAVED SHOULDER
- SHARED LANE MARKINGS & SIGNS
- LOCAL & SUBDIVISION BIKE LANES

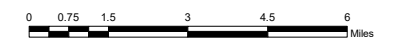
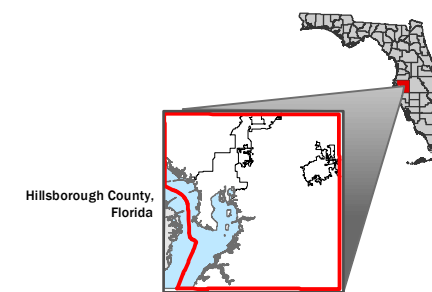
### ROADS AND BOUNDARY LINES

- COUNTY BOUNDARY
- MAJOR ROADS
- HILLSBOROUGH COUNTY
- PINELLAS COUNTY
- JURISDICTIONS
- URBAN SERVICE AREA

### NATURAL FEATURES

- WATER AND BAY
- STREAMS/RIVERS

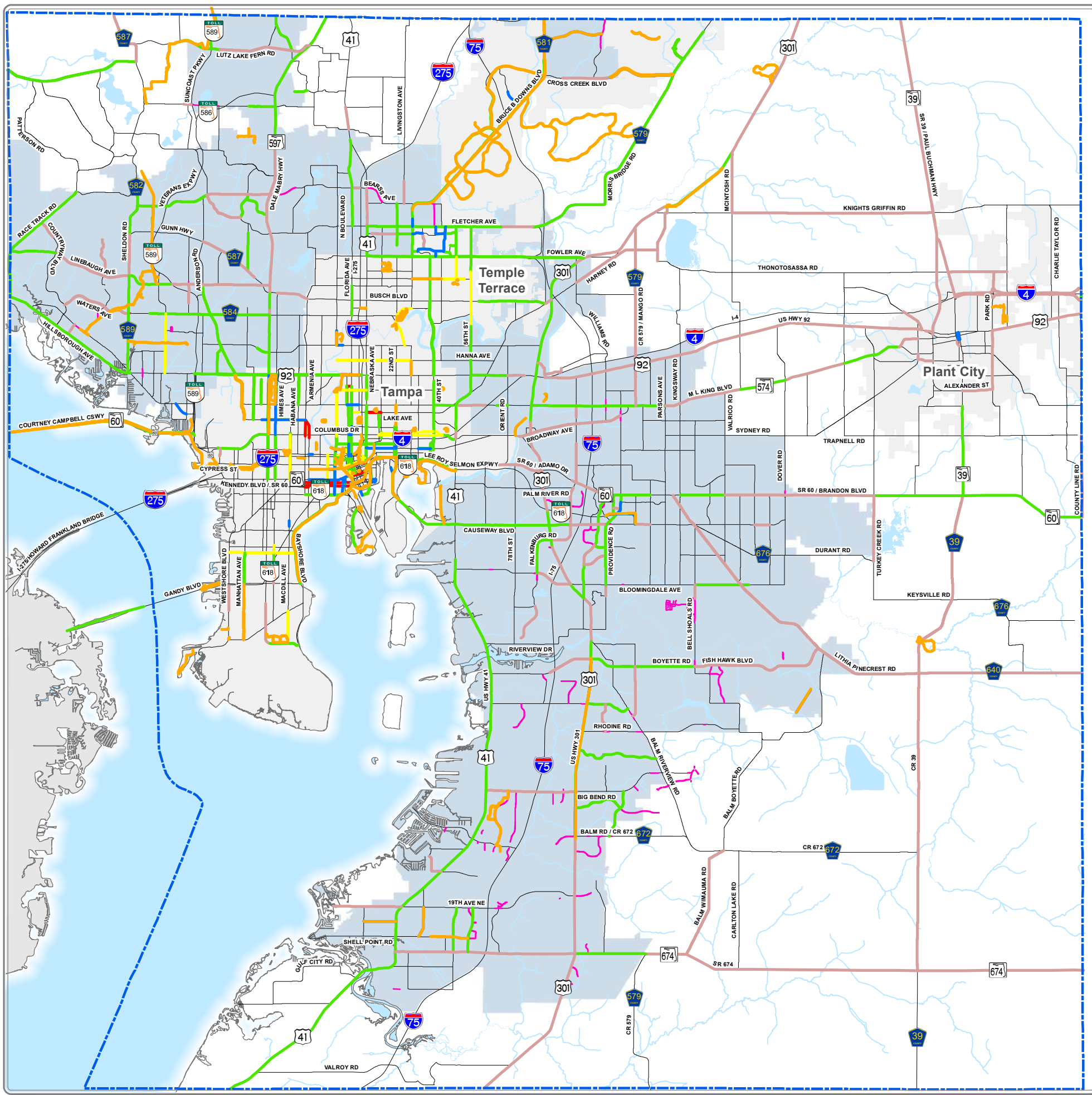
## LOCATOR MAP AND REFERENCE INFORMATION



TRAILS: Hillsborough County 2020-2021, TPO 2021, City of Tampa 2021  
 BIKE LANES: Updated - Hillsborough County 7/29/2019, City of Tampa 9/3/2020 - 6/18/2021, TPO 2014-2021.  
 JURISDICTIONAL AREAS: Hillsborough County City-County Planning Commission. Effective to Present.  
 URBAN SERVICE AREA BOUNDARIES: Hillsborough County City-County Planning Commission. Effective to Present.  
 MAJOR ROADS: Transportation Planning Organization Long Range Transportation Plan. See Adopted TPO Long Range Transportation Plan for specific improvements.  
 ACCURACY: It is intended that the accuracy of the base map comply with U.S. map accuracy standards. However, such accuracy is not guaranteed by the Hillsborough County City-County Planning Commission.  
 REPRODUCTION: This sheet may not be reproduced in part or full for sale to anyone without specific approval of the Hillsborough County City-County Planning Commission.

Author: RMathie  
 Date: 2/25/2022

Path: \\lagssvr-newlg\_drive\gisroot\Projects\Roger\HC\_Comp\_Plan\HC\_Comp\_Plan\_2021\Map10\_2021\_Bicycle\_Network.mxd



# HILLSBOROUGH COUNTY COMPREHENSIVE PLAN 2021 TRANSIT ROUTES & FACILITIES MAP 11



## LEGEND

### TRANSIT ROUTES

- BUS RAPID TRANSIT
- FLEX
- LIMITED EXPRESS
- LOCAL
- STREETCAR

### TRANSIT FACILITIES

- TRANSFER CENTERS
- PARK N RIDES

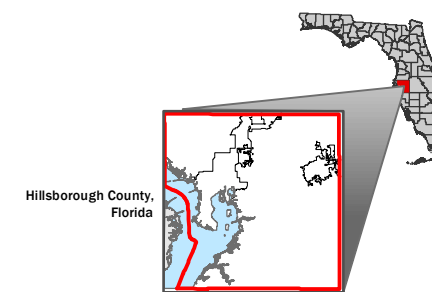
### ROADS AND BOUNDARY LINES

- COUNTY BOUNDARY
- MAJOR ROADS
- HILLSBOROUGH COUNTY
- PINELLAS COUNTY
- JURISDICTIONS
- URBAN SERVICE AREA

### NATURAL FEATURES

- WATER AND BAY
- STREAMS/RIVERS

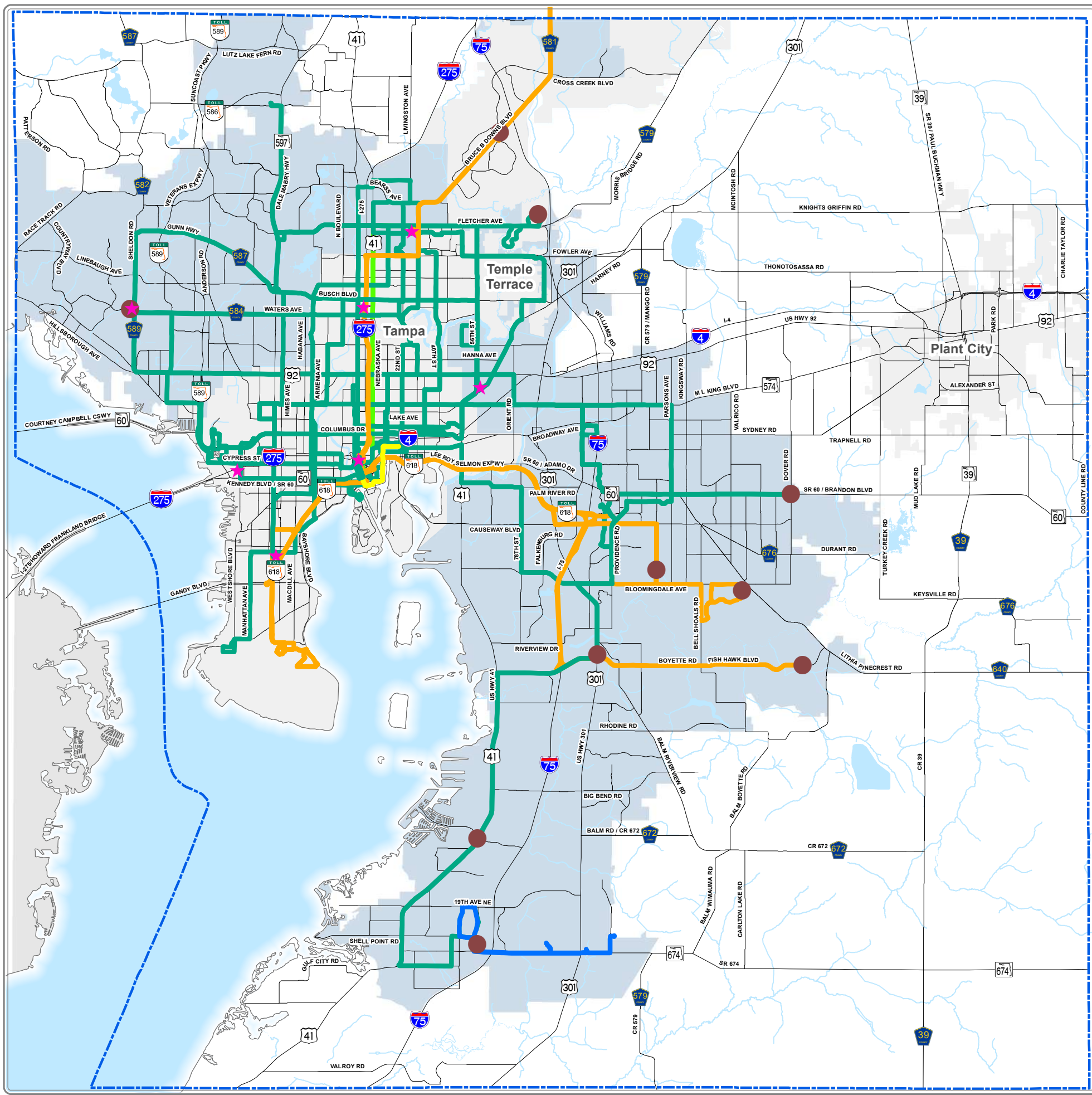
## LOCATOR MAP AND REFERENCE INFORMATION



TRANSIT ROUTES & FACILITIES: HART 2021.  
 JURISDICTIONAL AREAS: Hillsborough County City-County Planning Commission. Effective to Present.  
 URBAN SERVICE AREA BOUNDARIES: Hillsborough County City-County Planning Commission. Effective to Present.  
 MAJOR ROADS: Transportation Planning Organization Long Range Transportation Plan. See Adopted TPO Long Range Transportation Plan for specific improvements.  
 ACCURACY: It is intended that the accuracy of the base map comply with U.S. map accuracy standards. However, such accuracy is not guaranteed by the Hillsborough County City-County Planning Commission.  
 REPRODUCTION: This sheet may not be reproduced in part or full for sale to anyone without specific approval of the Hillsborough County City-County Planning Commission.

Author: RMathie  
 Date: 2/25/2022

Path: \\agssvr-newlg\_drive\gisroot\Projects\Roger\HC\_Comp\_Plan\HC\_Comp\_Plan\_2021\Map11\_2021\_HART\_Transit\_Routes\_Facilities.mxd





# HILLSBOROUGH COUNTY COMPREHENSIVE PLAN 2021 PARATRANSIT SERVICE MAP 12



## LEGEND

### HART TRANSIT ROUTES

- FLEX
- LOCAL
- STREETCAR
- ADA 1.5 MILE PARATRANSIT SERVICE AREA

### ROADS AND BOUNDARY LINES

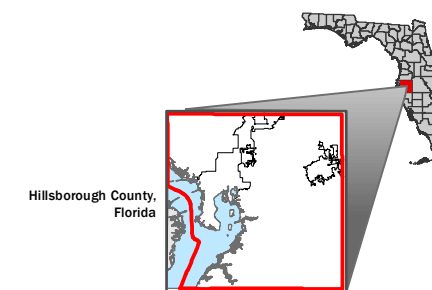
- COUNTY BOUNDARY
- MAJOR ROADS
- HILLSBOROUGH COUNTY
- PINELLAS COUNTY
- JURISDICTIONS
- URBAN SERVICE AREA

### NATURAL FEATURES

- WATER AND BAY
- STREAMS/RIVERS

NOTE: THE SUNSHINE LINE PROVIDES PARATRANSIT TRIPS TO PERSONS WHO ARE ELIGIBLE FOR TRANSPORTATION DISADVANTAGED SERVICE IN HILLSBOROUGH COUNTY BEYOND HART'S ADA PARATRANSIT SERVICE AREA.

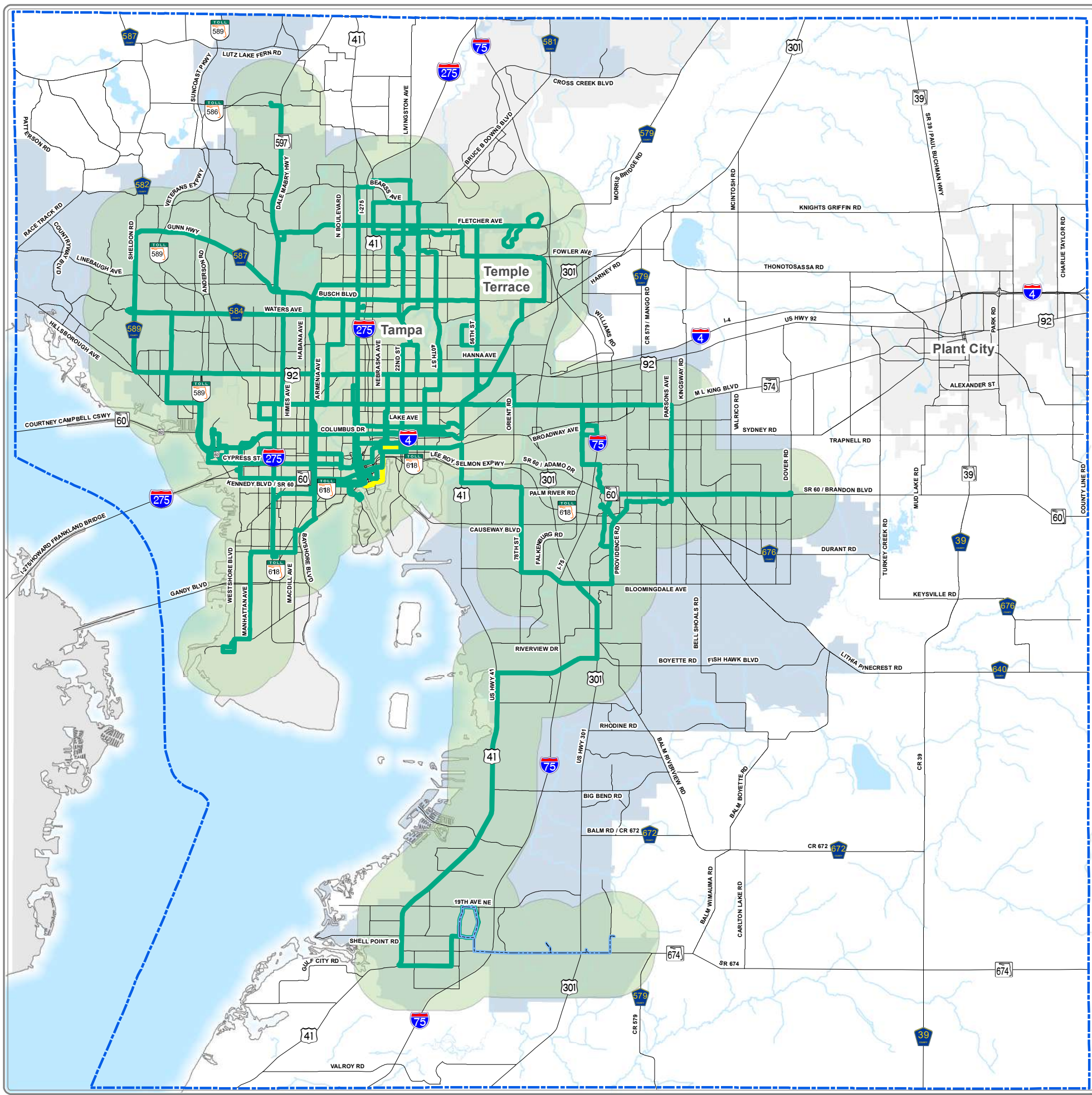
## LOCATOR MAP AND REFERENCE INFORMATION



TRANSIT ROUTES: HART 2021 Local & Streetcar, 1.5 Mile Paratransit Service Area.  
 JURISDICTIONAL AREAS: Hillsborough County City-County Planning Commission. Effective to Present.  
 URBAN SERVICE AREA BOUNDARIES: Hillsborough County City-County Planning Commission. Effective to Present.  
 MAJOR ROADS: Transportation Planning Organization Long Range Transportation Plan. See Adopted TPO Long Range Transportation Plan for specific improvements.  
 ACCURACY: It is intended that the accuracy of the base map comply with U.S. map accuracy standards. However, such accuracy is not guaranteed by the Hillsborough County City-County Planning Commission.  
 REPRODUCTION: This sheet may not be reproduced in part or full for sale to anyone without specific approval of the Hillsborough County City-County Planning Commission.

Author: RMathie  
 Date: 3/2/2022

Path: G:\gisroot\Projects\Roger\HC\_Comp\_Plan\HC\_Comp\_Plan\_2021\Map12\_2021\_HART\_Paratransit\_Areas.mxd



# HILLSBOROUGH COUNTY COMPREHENSIVE PLAN 2021 RAILROAD NETWORK MAP 13



## LEGEND

### RAILROAD NETWORK

- RAIL CORRIDORS
- AMTRAK STATION

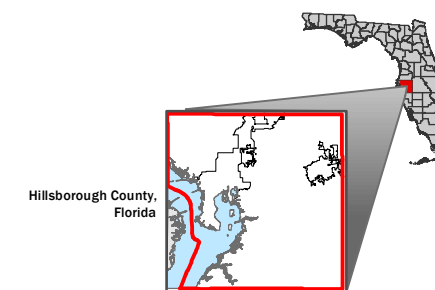
### ROADS AND BOUNDARY LINES

- COUNTY BOUNDARY
- MAJOR ROADS
- HILLSBOROUGH COUNTY
- PINELLAS COUNTY
- JURISDICTIONS
- URBAN SERVICE AREA

### NATURAL FEATURES

- WATER AND BAY
- STREAMS/RIVERS

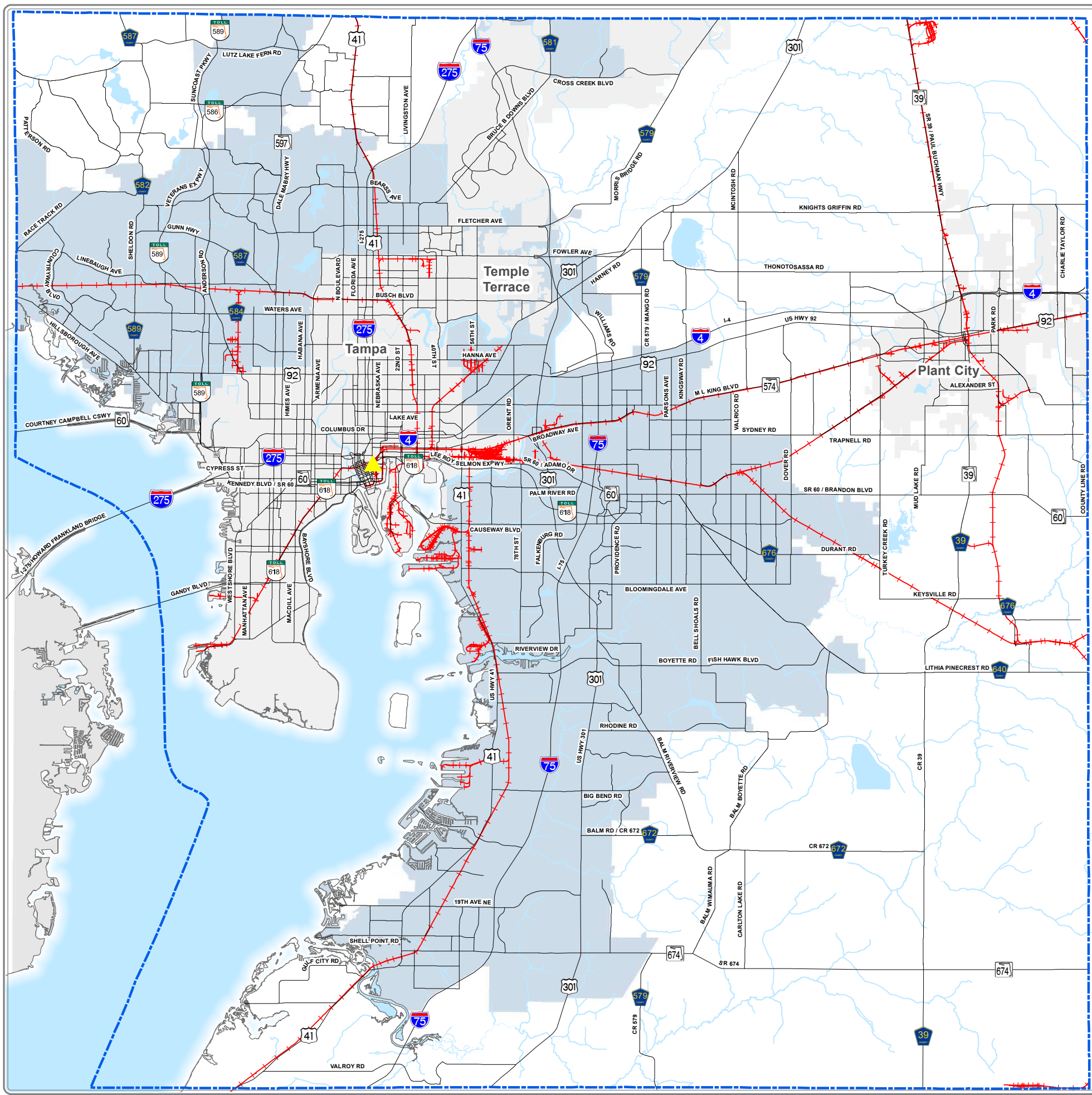
## LOCATOR MAP AND REFERENCE INFORMATION



RAILS CORRIDORS: Hillsborough County 2020.  
 JURISDICTIONAL AREAS: Hillsborough County City-County Planning Commission. Effective to Present.  
 URBAN SERVICE AREA BOUNDARIES: Hillsborough County City-County Planning Commission. Effective to Present.  
 MAJOR ROADS: Transportation Planning Organization Long Range Transportation Plan. See Adopted TPO Long Range Transportation Plan for specific improvements.  
 ACCURACY: It is intended that the accuracy of the base map comply with U.S. map accuracy standards. However, such accuracy is not guaranteed by the Hillsborough County City-County Planning Commission.  
 REPRODUCTION: This sheet may not be reproduced in part or full for sale to anyone without specific approval of the Hillsborough County City-County Planning Commission.

Author: RMathie  
 Date: 2/24/2022

Path: \\lagssvr-newg\_drive\gisroot\Projects\Roger\HC\_Comp\_Plan\HC\_Comp\_Plan\_2021\Map13\_2021\_RailRoad\_Network.mxd



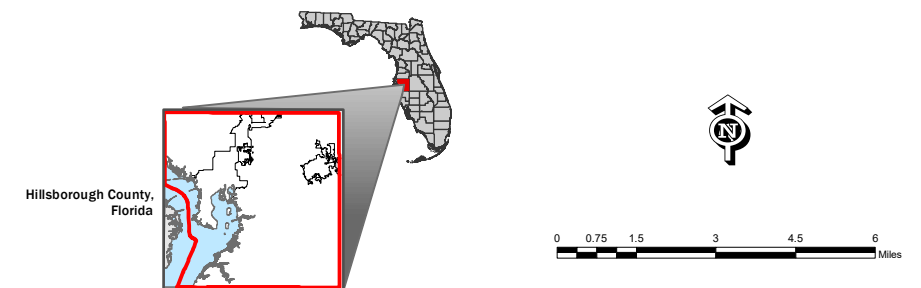
# HILLSBOROUGH COUNTY COMPREHENSIVE PLAN 2021 AIRPORT & PORT FACILITIES MAP 14



## LEGEND

- |  |   |
|--|---|
| <p><b>AIRPORT FACILITIES</b></p> <ul style="list-style-type: none"> <li> PRIVATE AIRPORT - OPEN TO THE PUBLIC</li> <li> MACDILL AFB</li> <li> PUBLIC AIRPORT - AIR CARRIER</li> <li> PUBLIC AIRPORT - GENERAL AVIATION</li> </ul> <p><b>PORT FACILITIES</b></p> <ul style="list-style-type: none"> <li> PORT TERMINALS</li> <li> CRUISE TERMINALS</li> </ul> | <p><b>ROADS AND BOUNDARY LINES</b></p> <ul style="list-style-type: none"> <li> COUNTY BOUNDARY</li> <li> MAJOR ROADS</li> <li> HILLSBOROUGH COUNTY</li> <li> PINELLAS COUNTY</li> <li> JURISDICTIONS</li> <li> URBAN SERVICE AREA</li> </ul> <p><b>NATURAL FEATURES</b></p> <ul style="list-style-type: none"> <li> WATER AND BAY</li> <li> STREAMS/RIVERS</li> </ul> |
|--|---|

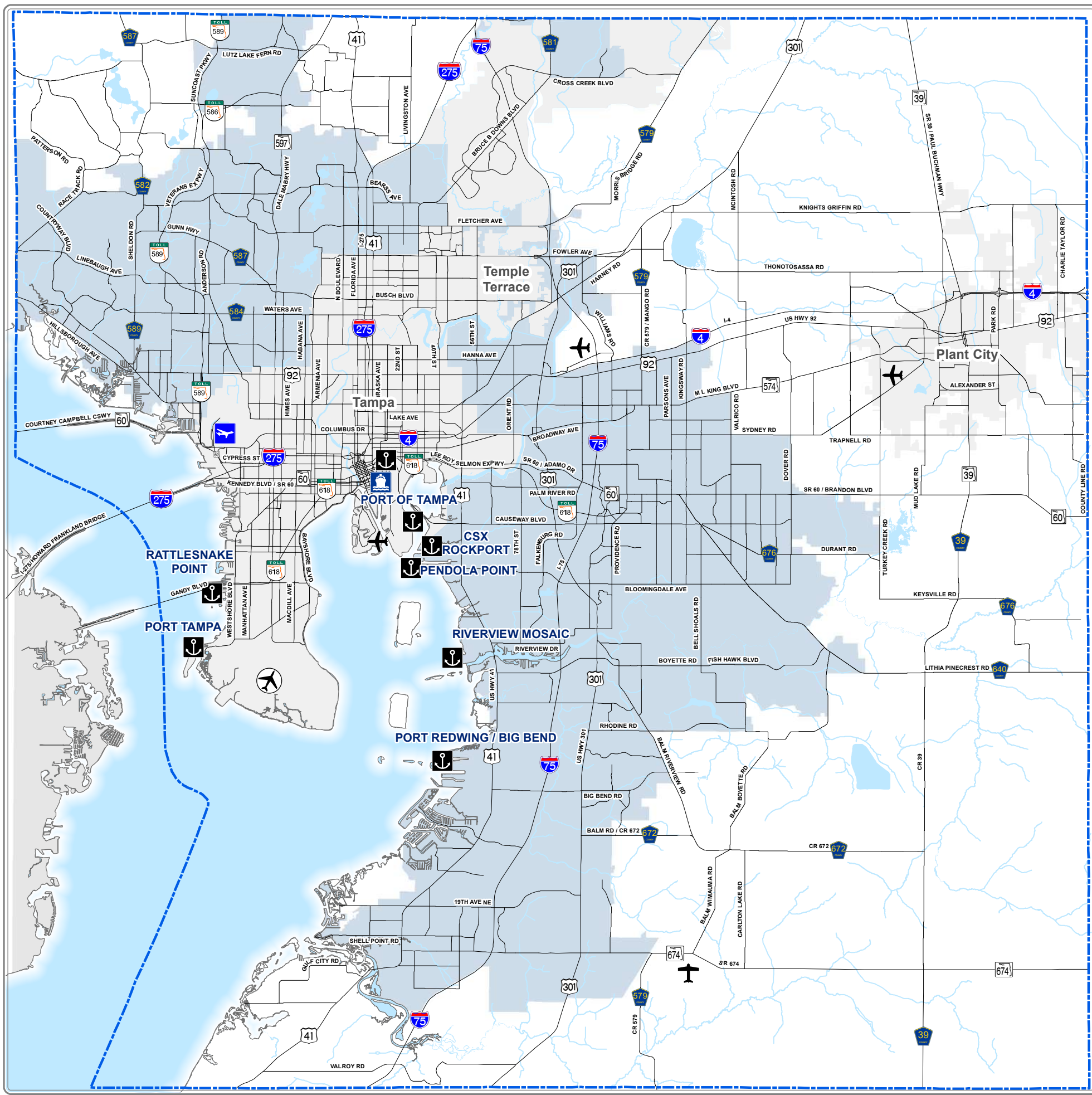
## LOCATOR MAP AND REFERENCE INFORMATION



PORT FACILITIES: Port Tampa Bay, Hillsborough County, TPO 2021.  
 AIRPORT FACILITIES: Hillsborough County, TPO 2021.  
 JURISDICTIONAL AREAS: Hillsborough County City-County Planning Commission. Effective to Present.  
 URBAN SERVICE AREA BOUNDARIES: Hillsborough County City-County Planning Commission. Effective to Present.  
 MAJOR ROADS: Transportation Planning Organization Long Range Transportation Plan. See Adopted TPO Long Range Transportation Plan for specific improvements.  
 ACCURACY: It is intended that the accuracy of the base map comply with U.S. map accuracy standards. However, such accuracy is not guaranteed by the Hillsborough County City-County Planning Commission.  
 REPRODUCTION: This sheet may not be reproduced in part or full for sale to anyone without specific approval of the Hillsborough County City-County Planning Commission.

Author: RMathie  
 Date: 2/24/2022

Path: \lagssvr-newlg\_drive\gisroot\Projects\Roger\HC\_Comp\_Plan\HC\_Comp\_Plan\_2021\Map14\_2021\_Airport\_Port\_Facilities.mxd



# HILLSBOROUGH COUNTY COMPREHENSIVE PLAN 2021 FREIGHT ACTIVITY CENTERS AND INTERMODAL TERMINALS MAP 15



## LEGEND

### FREIGHT ACTIVITY CENTERS

- HIGH INTENSITY
- MEDIUM INTENSITY

### INTERMODAL FACILITY

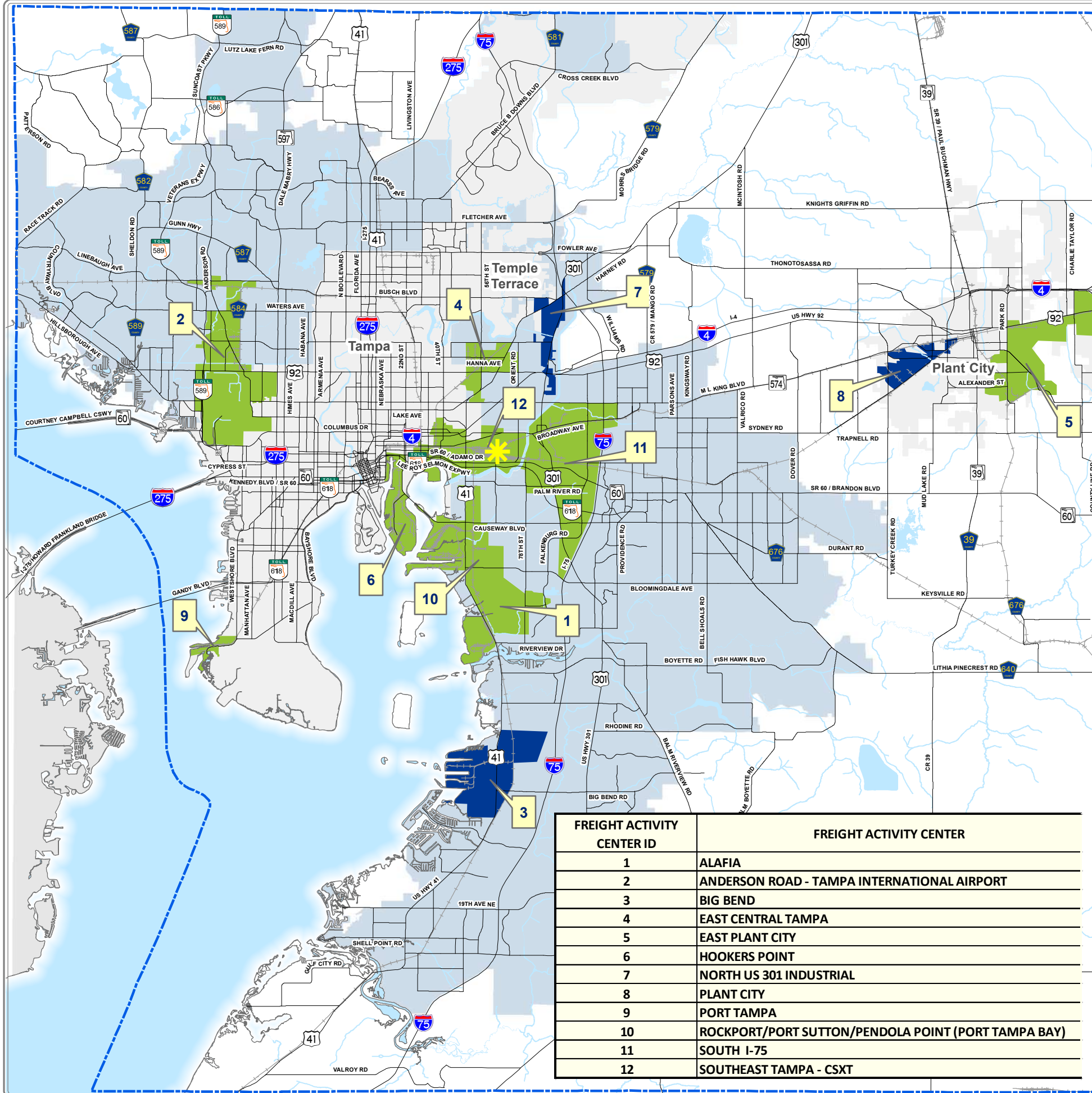
- CSXT INTERMODAL TERMINAL

### ROADS AND BOUNDARY LINES

- COUNTY BOUNDARY
- MAJOR ROADS
- HILLSBOROUGH COUNTY
- PINELLAS COUNTY
- JURISDICTIONS
- URBAN SERVICE AREA

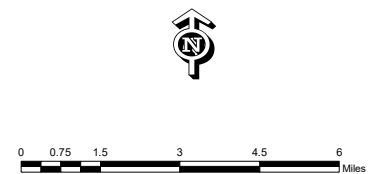
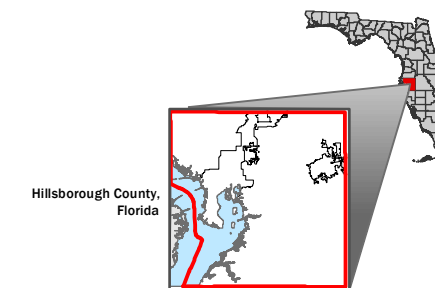
### NATURAL FEATURES

- WATER AND BAY
- STREAMS/RIVERS



FREIGHT ACTIVITY CENTER ID	FREIGHT ACTIVITY CENTER
1	ALAFIA
2	ANDERSON ROAD - TAMPA INTERNATIONAL AIRPORT
3	BIG BEND
4	EAST CENTRAL TAMPA
5	EAST PLANT CITY
6	HOOKERS POINT
7	NORTH US 301 INDUSTRIAL
8	PLANT CITY
9	PORT TAMPA
10	ROCKPORT/PORT SUTTON/PENDOLA POINT (PORT TAMPA BAY)
11	SOUTH I-75
12	SOUTHEAST TAMPA - CSXT

## LOCATOR MAP AND REFERENCE INFORMATION



FREIGHT RELATED DATA: FDOT, CSX, and TPO 2021.

JURISDICTIONAL AREAS: Hillsborough County City-County Planning Commission. Effective to Present.

URBAN SERVICE AREA BOUNDARIES: Hillsborough County City-County Planning Commission. Effective to Present.

MAJOR ROADS: Transportation Planning Organization Long Range Transportation Plan. See Adopted TPO Long Range Transportation Plan for specific improvements.

ACCURACY: It is intended that the accuracy of the base map comply with U.S. map accuracy standards. However, such accuracy is not guaranteed by the Hillsborough County City-County Planning Commission.

REPRODUCTION: This sheet may not be reproduced in part or full for sale to anyone without specific approval of the Hillsborough County City-County Planning Commission.

Author: RMathie

Date: 2/24/2022

Path: \agssvr-newlg\_drive\gisroot\Projects\Roger\HC\_Comp\_Plan\HC\_Comp\_Plan\_2021\Map15\_2021\_Freight\_Activity\_and\_Intermodal\_Facilities.mxd

# HILLSBOROUGH COUNTY COMPREHENSIVE PLAN 2045 COST-FEASIBLE ROAD & HIGHWAY PROJECTS MAP 16



## LEGEND

### COST FEASIBLE PROJECTS

- 2 LANES
- 3 LANES
- 4 LANES
- 5 LANES
- 6 LANES
- 7 LANES
- 8 LANES
- 9 LANES
- 10 LANES
- 12 LANES
- 14 LANES

### TIP FIRST FIVE YEARS COST FEASIBLE PROJECTS

- 2 LANES
- 3 LANES
- 4 LANES
- 5 LANES
- 6 LANES
- 7 LANES
- 8 LANES
- 9 LANES
- 10 LANES
- 12 LANES
- 14 LANES

### ROADS AND BOUNDARY LINES

- COUNTY BOUNDARY
- MAJOR ROADS
- HILLSBOROUGH COUNTY
- PINELLAS COUNTY
- JURISDICTIONS
- URBAN SERVICE AREA

### LABELS

- SIS ROAD PROJECTS
  - OTHER STATE ROAD PROJECTS
  - LOCAL ROAD PROJECTS
  - TIP ROAD PROJECTS
- SEE 2045 LONG RANGE PLAN DOCUMENT FOR DETAILS.

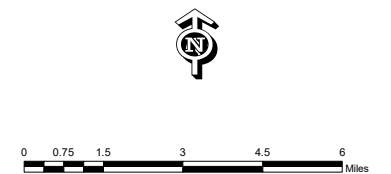
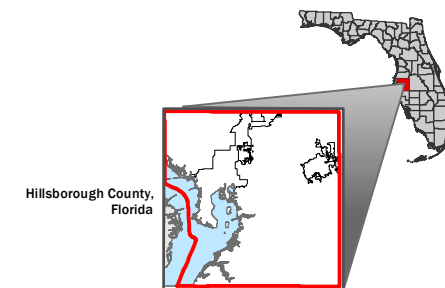
### INTERCHANGES



### NATURAL FEATURES

- WATER AND BAY
- STREAMS/RIVERS

## LOCATOR MAP AND REFERENCE INFORMATION



STRATEGIC INTERMODAL SYSTEM PROJECTS: FDOT Work program  
 OTHER PROJECTS: TPO 2045 LRTP Cost Feasible Projects, TIP First 5 Years and County Projects.  
 JURISDICTIONAL AREAS: Hillsborough County City-County Planning Commission. Effective to Present.  
 URBAN SERVICE AREA BOUNDARIES: Hillsborough County City-County Planning Commission. Effective to Present.  
 MAJOR ROADS: Transportation Planning Organization Long Range Transportation Plan. See Adopted TPO Long Range Transportation Plan for specific improvements.  
 ACCURACY: It is intended that the accuracy of the base map comply with U.S. map accuracy standards. However, such accuracy is not guaranteed by the Hillsborough County City-County Planning Commission.  
 REPRODUCTION: This sheet may not be reproduced in part or full for sale to anyone without specific approval of the Hillsborough County City-County Planning Commission.

Author: RMathie  
 Date: 2/24/2022

Path: \\agssvr-new\g\_drive\gisroot\Projects\Roger\HC\_Comp\_Plan\HC\_Comp\_Plan\_2021\Map16\_2045\_Highway\_Cost\_Feasible\_Network.mxd