

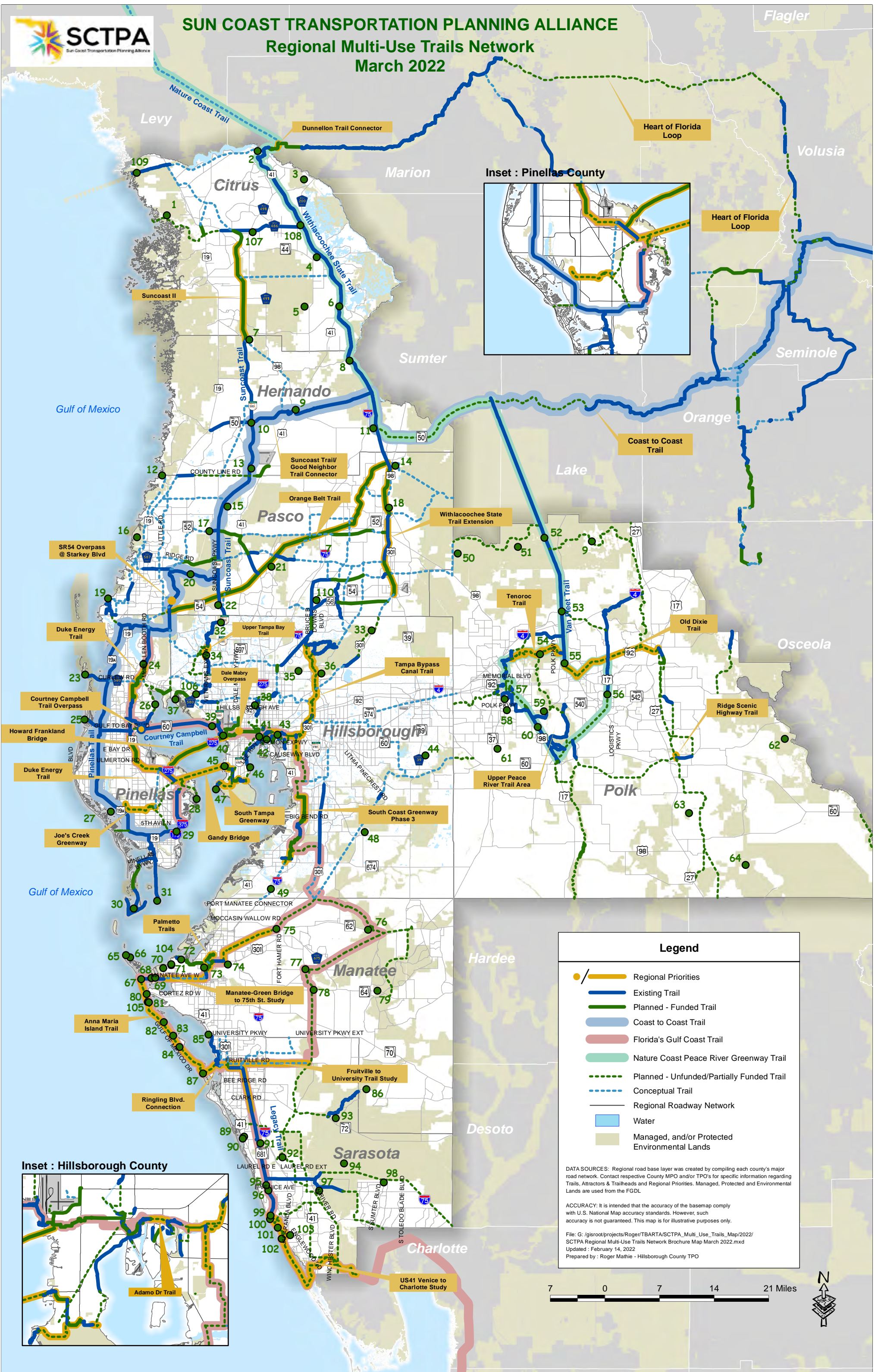


SUN COAST TRANSPORTATION PLANNING ALLIANCE

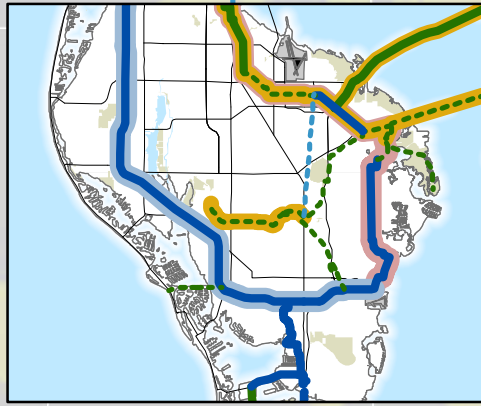
Regional Multi-Use Trails Network

March 2022

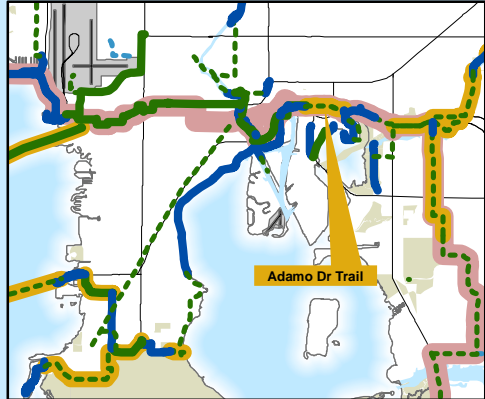
Flagler



Inset : Pinellas County



Inset : Hillsborough County



Legend	
	Regional Priorities
	Existing Trail
	Planned - Funded Trail
	Coast to Coast Trail
	Florida's Gulf Coast Trail
	Nature Coast Peace River Greenway Trail
	Planned - Unfunded/Partially Funded Trail
	Conceptual Trail
	Regional Roadway Network
	Water
	Managed, and/or Protected Environmental Lands

DATA SOURCES: Regional road base layer was created by compiling each county's major road network. Contact respective County MPO and/or TPO's for specific information regarding Trails, Attractors & Trailheads and Regional Priorities. Managed, Protected and Environmental Lands are used from the FGDL.

ACCURACY: It is intended that the accuracy of the basemap comply with U.S. National Map accuracy standards. However, such accuracy is not guaranteed. This map is for illustrative purposes only.

File: G:\gisroot\projects\Roger\TBARTA\SCTPA_Multi_Use_Trails_Map\2022\SCTPA Regional Multi-Use Trails Network Brochure Map March 2022.mxd
 Updated: February 14, 2022
 Prepared by: Roger Mathie - Hillsborough County TPO

