

**Hillsborough MPO List of Priority Projects
2016/2017 Transportation Improvement Program
Table 1: EXISTING PRIORITIES FUNDED FOR CONSTRUCTION**

FPN	L RTP Project Number	Project Limits	Project Description	Project Sponsor	Project Status in 2015/2016 TIP
415489 3	H1865	US HWY 301 FROM SR 674 TO BALM RD	Widen 2 lanes to 6 lanes divided	County / FDOT	Construction Programmed 2016
405492 5	H300	BRUCE B DOWNS BLVD FROM BEARSS AVE TO PALM SPRINGS	Widen 4 lanes to 8 lanes divided	County	Construction to Start January 2015
405492 4	H310	BRUCE B DOWNS BLVD FROM PEBBLE CREEK DR TO COUNTY LINE RD	Widen 4 lanes to 6 lanes divided	County	Construction Programmed 2015
420625 1	H460	CROSS CREEK BLVD FROM CORY LAKE ISLES TO MORRIS BRIDGE RD	Widen 2 Lanes to 4 Lanes Divided	Tampa	Construction Programmed 2014
257862 3	H1550	SAM ALLEN RD FROM SR 39 TO PARK RD	Widen 2 lanes to 4 lanes divided	FDOT	Construction Programmed 2018
408459 3	H855	I-75 FROM N OF BB DOWNS BLVD TO S OF SR 56	Widen 4 lane to 6 lane freeway	FDOT	Under Construction
410909 2	ITS90	I-75 FROM FOWLER AVE TO I-275	ITS Freeway Management	FDOT	Under Construction
408459 2	H852	I-75 FROM S OF FOWLER AVE TO N OF BB DOWNS BLVD	Widen 4 lanes to 6 lane freeway	FDOT	Under Construction
258399 2	H746	I-275 FROM HIMES AVE TO HILLSBOROUGH RIVER	Widen 6 lanes to 8 lane freeway	FDOT	Under Construction
258398 5	H742	I-275 FROM SR 60 (MEMORIAL HWY) TO HIMES AVE	Widen 6 lanes to 8 lane freeway	FDOT	Under Construction
258398 3	ITS70	I-275 FROM HIMES AVE TO HILLSBOROUGH RIVER	ITS Freeway Management	FDOT	Under Construction
255793 1	H1890	US HWY 301 FROM TAMPA BYPASS CANAL TO FOWLER AVE	Widen 2 lanes to 4 lanes divided	FDOT	Under Construction
413092 2	ORB170	BAYSHORE BLVD FROM ROME AVE TO BAY TO BAY BLVD - PHASE II	Re-Stripe for Bike Lane	Tampa	Construction Programmed 2014
413092 3	ORB170	BAYSHORE BLVD FROM BAY TO BAY BLVD TO GANDY BLVD - PHASE III	Re-Stripe for Bike Lane	Tampa	Construction Programmed 2017
413086 1	ORT10	UPPER TAMPA BAY TRAIL PHASE IV	Multi-Use Trail	County	Phase IV-C Funded for Construction
430175 1	T28	MAINTAIN CURRENT VANPOOLS	Vanpool Vehicles	TBARTA	Program funded in 2015, 17, 18 & 19

**Hillsborough MPO List of Priority Projects
2016/2017 Transportation Improvement Program
Table 1: EXISTING PRIORITIES FUNDED FOR CONSTRUCTION**

FPN	L RTP Project Number	Project Limits	Project Description	Project Sponsor	Project Status in 2015/2016 TIP
408205-2	T25	REGIONAL TRANSPORTATION DEMAND MANAGEMENT	Public Outreach & Education	TBARTA	Funding Added in 2019
405525 2	H1730	SR 60 FROM US HWY 301 TO FALKENBURG RD	Widen 4 lanes to 6 lanes divided	FDOT	Construction Programmed 2017
255893 2	H1675	SR 574 FROM HIGHVIEW RD TO PARSONS AVE	Widen 2 Lanes to 4 Lanes Divided	FDOT	Under Construction
255893 3	H1680	SR 574 FROM PARSONS AVE TO KINGSWAY	Widen 2 lanes to 4 lanes divided	FDOT	Construction Programmed 2016
255893 4	H1690	SR 574 FROM KINGSWAY TO MCINTOSH RD	Widen 2 lanes to 4 lanes divided	FDOT	Construction Programmed 2018
428214 2	PEC290	FLETCHER AVE FROM I-275 TO 56TH ST	Pedestrian Enhancement	County	Under Construction
422904-2 & 422904-4	H810	I-275 HOWARD FRANKLAND BRIDGE EASTBOUND SPAN	Replacement & Support Transit	FDOT	Design-Build Added in 2019
410909 6	ITS85	I-75 FROM MANATEE COUNTY TO BLOOMINGDALE AVE	ITS Freeway Management	FDOT	Design-Build in 2018 & 2019
257805 5	ORT275	HILLSBOROUGH RIVER GREENWAY KENNEDY RIVERWALK - MACDILL PARK TO CURTIS HIXON PARK	Multi-Use Trail	Tampa	Under Construction
257805 6	ORT277	HILLSBOROUGH RIVER GREENWAY DOYLE CARLTON RIVERWALK - STRAZ CENTER TO WATER WORKS PARK	Multi-Use Trail	Tampa	Under Construction
429077 1	ORB520	NEBRASKA AVE (or alt rte Fla) from FOWLER AVE to FLORIDA/NEBRASKA	Re-Stripe for Bike Lane	FDOT	Resurfacing programmed in 2015
424507-2	ITS20	COURTNEY CAMPBELL CSWY FROM PINELLAS COUNTY TO VETERANS EXPY.	ITS	FDOT	Design-Build advanced to 2017
406151 1 / 406152 1 / 431275 1	H1960	VETERANS EXPWY FROM MEMORIAL HWY TO GUNN HWY	Widen to 6 lanes to 8 lane freeway	FTE	Under Construction
257805 7	ORT370	SELMON GREENWAY TRAIL FROM HILLSBOROUGH RIVER TO 19TH ST	Multi-Use Trail	THEA	Completed; see Table 2 for connectivity extensions

**Hillsborough MPO List of Priority Projects
2016/2017 Transportation Improvement Program
Table 1: EXISTING PRIORITIES FUNDED FOR CONSTRUCTION**

FPN	L RTP Project Number	Project Limits	Project Description	Project Sponsor	Project Status in 2015/2016 TIP
435141 1	T23	MAINTAIN CURRENT STREETCAR	Capital Maintenance	HART	\$100k Design in 2017; \$880k Construction in 2019
432715 1	ORB290	BOUGAINVILLEA AVE FROM 30TH ST TO 46TH ST	Pedestrian / Bicycle Safety	Tampa	Construction advanced to 2016
435908-1 / 437044-1	-	BUSCH BLVD FROM ARMENIA AVE TO FLORIDA AVE	Landscaping, Pedestrian Enhancement	Tampa	PD&E, Dale Mabry to Nebraska, 2017; Intersection project, Busch @ Armenia
432714 1	ORB470	CYPRESS CORRIDOR FROM U-PATH TO WESTSHORE BLVD	Pedestrian / Bicycle Safety	Tampa	Construction Programmed in 2015
432716 1	ORB1	PALM AVE FROM N. BLVD TO NEBRASKA AVE	Pedestrian / Bicycle Safety	Tampa	Construction Programmed 2015
432717 1	ORB1	WILLOW AVE FROM SWANN AVE TO MAIN ST	Pedestrian / Bicycle Safety	Tampa	Construction Programmed 2017
432584 1	Reduce Crashes	EAST HILLSBOROUGH AVE FROM NEBRASKA AVE TO 56TH STREET	CMP / Crash Mitigation	MPO	Ped crossing construction 2015. Resurfacing programmed 2018.
429077 2	Reduce Crashes	FOWLER AVENUE FROM NEBRASKA AVE TO BRUCE B DOWNS BLVD	CMP / Crash Mitigation	MPO	Resurfacing Programmed 2016; Feasibility study completed through MPO's CMP - Design needed
424213 3	Minimize Traffic	DOWNTOWN ATMS PROJECT <u>Ph 2</u> (South of Scott Street, East of Hillsborough River, West of Channelside Drive)	93 <u>191</u> Signals	Tampa	Added PE to 2017 & Constr to 2020 (191 signals, Ph 2)
424213 4	Minimize Traffic	KENNEDY/HYDE PARK/ <u>DALE MABRY</u> ATMS PROJECT <u>Ph 3</u> (Incl. Bayshore, Kennedy, Hyde Park)	44 <u>142</u> Signals	Tampa	Added PE to 2017 & Constr to 2020 (142 signals, Ph 3)
	ITS10	SOUTH TAMPA/DALE MABRY ATMS PROJECT (Includes South Dale Mabry, Gandy and Westshore)	78 Signals	Tampa	
424213 6	Minimize Traffic	UNIVERSITY AREA/BUSCH BLVD ATMS PROJECT <u>Ph 4</u> (Includes Busch Blvd and Fowler Ave)	40 <u>119</u> Signals	Tampa	Added PE to 2017 & Constr to 2020 (119 signals, Ph 4)




**Hillsborough MPO List of Priority Projects
2016/2017 Transportation Improvement Program
Table 1: EXISTING PRIORITIES FUNDED FOR CONSTRUCTION**

FPN	LRTP Project Number	Project Limits	Project Description	Project Sponsor	Project Status in 2015/2016 TIP
257805 1	Real Choices	TAMPA RIVERWALK - KENNEDY BOULEVARD	Elevator / Stairs	Tampa Priority #4	Coordination underway with FDOT - \$1,015,844 <u>\$305,000 needed to complete project</u>

Notes Red indicates change in status.


**Hillsborough MPO List of Priority Projects
2016/2017 Transportation Improvement Program
Table 2: CANDIDATES FOR NEW FUNDING**

New projects in green

2015 Priority	FPN	2040 LRTP Project/ Ref	Project Limits	Project Description	Project Sponsor	Project Status / Request for 2017 Priority	Candidate for Funding Type	Action taken last year (if any)
 Metropolitan Transportation Planning							<u>2040 Plan Annual Funding Est. (\$m)</u> Federal Metro Funds 0.62	
1	259285 1	METROPOLITAN TRANSPORTATION PLANNING		Systems & Corridor Planning	MPO	Ongoing planning need: \$400,000 per year	SU	Added \$400,000 in FY20
2		METROPOLITAN TRANSPORTATION PLANNING		District 7 Travel Behavior Surveys	FDOT	Ongoing survey efforts: \$196,000	SU	
 Preserve the System							<u>2040 Plan Annual Funding Est. (\$m)</u> Federal Metro Funds State Highways 49.6 TRIP Fuel Tax Rev - Local 14.0 Other Local Rev Transit Funds 6.4	
<p align="center">Goals by 2040 Resurface major roads every 14-17 years, local roads every 20-25 years Replace buses every 10-12 years Replace deficient bridges</p>								
3	414963 2	Preserve System	MAINTAIN CURRENT BUS SERVICE	Bus Replacement	HART Priority #7	\$16.4 million requested for FY21; \$4 million recommended	SU	Added \$4 million in FY20
 Reduce Crashes & Vulnerability							<u>2040 Plan Annual Funding Est. (\$m)</u> Federal Metro Funds 3.3 State Highways 11.9 TRIP Fuel Tax Rev - Local 16.4 Other Local Rev 4.6 Transit Funds	
<p align="center">Goals by 2040 Reduce crashes 21-50%, to levels comparable to peer cities Protect low-lying major roads from flooding, cutting recovery time in half</p>								
4	437243 1 437244 1 437247 1 437248 1	Reduce Crashes	SAFE ROUTES TO SCHOOL CANDIDATE PROJECTS, HILLSBOROUGH COUNTY	Sidewalks and Intersection Improvements	County Priority	1. Stowers Elem - \$155,000 2. Summerfield Elem - \$164,000 3. Eisenhower Middle - \$227,000 5. Cypress Crk, Shields - \$170,000 6. Nelson Elem - \$83,000 7. Riverview Elem - \$112,000	1-5 are Elig & Feas for TA; all were prioritized by TMA	
5	436639 1	Reduce Crashes	COLUMBUS DRIVE FROM NEBRASKA AVE TO 14TH STREET	Walk/Bike Safety	Tampa	\$99,000 needed for design and \$556,000 for construction	Elig & Feas for TA; prioritized by TMA	
6	437246 1	Reduce Crashes	46TH STREET FROM BUSCH BLVD TO FOWLER AVE	Walk/Bike Safety	Tampa	\$77,000 needed for design and \$442,000 for construction	Elig & Feas for TA; prioritized by TMA	
7	437243 1	Reduce Crashes	ROME AVE FROM KENNEDY BLVD TO COLUMBUS DR	Walk/Bike Safety	Tampa	\$213,000 needed for design and \$1,223,000 for construction	Impact on historic district under review; prioritized by TMA	


**Hillsborough MPO List of Priority Projects
2016/2017 Transportation Improvement Program
Table 2: CANDIDATES FOR NEW FUNDING**

New projects in green

2015 Priority	FPN	2040 LRTP Project/ Ref	Project Limits	Project Description	Project Sponsor	Project Status / Request for 2017 Priority	Candidate for Funding Type	Action taken last year (if any)
8	436640 1	Reduce Crashes	FLORIBRASKA AVE FROM FLORIDA AVE TO NEBRASKA AVE	Walk/Bike Safety	Tampa	\$77,000 needed for design and \$441,000 for construction	Elig & Feas for TA; prioritized by TMA	
9		Reduce Crashes	Sidewalk Improvements at Bryan Elem/Tomlin MS, Jackson Elem, Lincoln Elem, & Wilson Elem	Walk/Bike Safety	Plant City	\$1.663M requested	TA Application received, needs typ sec, ROW map	
10		Reduce Crashes	Morris Bridge Rd Bike Lanes/Paved Shoulders, Fowler to Fletcher	Walk/Bike Safety	FDOT (tent.)	Temple Terrace request	Operations	
11		Reduce Crashes	GREEN SPINE: PH 1 CASS ST FROM HOWARD TO RIVER, PH 2 NUCCIO PKWY FROM NEBRASKA TO PALM, PH 3 15TH ST FROM PALM TO 21ST	Walk Bike Emphasis Corridor	Tampa Priority #3	\$300,000 requested for PD&E (\$2,454,197 total cost estimate)	SU	
12		Reduce Crashes	SR 39 / <u>S COLLINS STREET FROM Merrick St to E Laura St</u>	Complete Street Enhancements	Plant City Priority #1	\$690,000 requested for streetscaping & lane re-config.	SU	
 Manage Congestion for Drivers & Shippers							2040 Plan Annual Funding Est. (\$m) Federal Metro Funds 0.8 State Highways 3.0 TRIP 0.2 Fuel Tax Rev - Local 8.5 Other Local Rev 4.5 Transit Funds	
Goals by 2040 Traffic flow 17% better on non-freeways with ATMS and 640 intersections improved Traffic flow 10% better on freeways Plus truck quick fixes & RR overpasses								
13		Minimize Traffic	DALE MABRY HWY FROM SLIGH TO VAN DYKE RD	ATMS - Signalization	County Priority	\$2.8 Million for design and implementation	TRIP with SU match; needs TRIP application	
14		Minimize Traffic	US 301 FROM I-75 TO SELMON EXPRESSWAY	Operational Improvements	FDOT (tent.)	Port Tampa Bay request	Operations	
15		Minimize Traffic	US 41 FROM CAUSEWAY BLVD TO I-4	Operational Improvements	FDOT (tent.)	Port Tampa Bay request	Operations	
16		Minimize Traffic	Big Bend Rd @ I-75	Interchange Improvements	FDOT	Funding needed to add EB left turn lane & NB entrance lane	SU, SIS	
17		Minimize Traffic	Gibsonton Dr @ I-75	Interchange Improvements	FDOT	Funding needed to extend SB dual left turn lanes	SU, SIS	
18		Minimize Traffic	Alexander St @ SR 39	Intersection Improvements	Plant City Priority #3	\$2M for construction	SU	
19		Minimize Traffic	Alexander St @ Jim Johnson Rd	Intersection Improvements	Plant City Priority #7	\$2M for construction	SU	
20		Minimize Traffic	S Park Rd @ Coronet Rd	Intersection Improvements	Plant City Priority #8	\$2M for construction	SU	


**Hillsborough MPO List of Priority Projects
2016/2017 Transportation Improvement Program
Table 2: CANDIDATES FOR NEW FUNDING**

New projects in green

2015 Priority	FPN	2040 LRTP Project/ Ref	Project Limits	Project Description	Project Sponsor	Project Status / Request for 2017 Priority	Candidate for Funding Type	Action taken last year (if any)	
 Real Choices When Not Driving							Goals by 2040 Wide paved trails & sidepaths within walking distance of 1/4 of residents Frequent bus service within walking distance of nearly half of people & jobs Outside bus service area, Sunshine Line services grow with senior population growth		<u>2040 Plan Annual Funding Est. (\$m)</u> Federal Metro Funds 9.4 State Highways TRIP 0.2 Fuel Tax Rev - Local 12.4 Other Local Rev 19.0 Transit Funds 71.4
							21		Real Choices
22		Real Choices	PD&E/ Design Phase for an additional MetroRapid Corridor	New Expanded Transit Service	HART Priorities #2-4, 6	1. TIA/ Kennedy Blvd - \$2.5 m 2. Brandon-Downtown - \$2.5 m 3. New Tampa-USF - \$1.5 m 4. Dale Mabry/ MacDill - \$3.5 m 5. Busch Blvd/ Gunn Hwy - \$2.5 m	SU		
23		Real Choices	UPPER TAMPA BAY TRAIL (UTBT) PHASE IV-A and IV-B	Multi-Use Trail	County	\$2,582,000 to construct A \$1,562,000 to construct B	Prioritized by CCC; Elig & Feas for TA; Alignment TBD		
24		Real Choices	SOUTH TAMPA GWY FROM MANHATTAN AVE TO PICNIC ISL. PARK	Multi-Use Trail	Tampa Priority #12	\$50,000 requested for PD&E (\$1,800,000 total cost estimate)	Prioritized by CCC; 2013 TA application needs cost est, ROW doc, typ sec, LAP ltr		
25		Real Choices	TAMPA BYPASS CANAL TRAIL from Harney Rd to Fletcher Ave	Multi-Use Trail	County Priority	\$750,000 requested for PD&E \$378,000 requested for design Total cost \$6.5M	Prioritized by CCC; TA application needs ROW doc, eng cost est		
26		Real Choices	TAMPA BYPASS CANAL TRAIL from Harney Rd to US 301	Multi-Use Trail	Temple Terrace		Prioritized by CCC; TA - need application		
27	436713-1	Real Choices	UTBT CONNECTOR: LUTZ LAKE FERN SIDEWALK	Sidewalk	County	\$84,250 needed for design and construction	Elig & Feas for TA		
28		Real Choices	Selmon Greenway Next Phases - SR 60 between 19th St & Channelside Dr, extension to Nuccio Pkwy	Multi-Use Trail	THEA	1) \$329,602 - Trailhead constr 2) \$138,614 - Safety & Sec Signage 3) \$214,338 - Constr Connection to Nuccio Pkwy	TA application received		
29		Real Choices	WEST RIVER GWY - BAYSHORE BLVD TO MLKING RECREATION COMPLEX	Multi-Use Trail	Tampa Priority #11	\$132,000 requested for Design (\$982,000 total cost estimate)	TA 2013 application needs ROW, typ sec, cost est		
30		Real Choices	I-275 GWY EXTENSION FROM WEST OF DALE MABRY TO MACFARLANE PK	Multi-Use Trail	FDOT (tent.)	Feasibility study of pedestrian overpass	Planning		

**Hillsborough MPO List of Priority Projects
2016/2017 Transportation Improvement Program
Table 2: CANDIDATES FOR NEW FUNDING**

New projects in green

2015 Priority	FPN	2040 LRTP Project/ Ref	Project Limits	Project Description	Project Sponsor	Project Status / Request for 2017 Priority	Candidate for Funding Type	Action taken last year (if any)
31		Real Choices	SOUTH COAST GREENWAY (PHASES I and III-VI)	Multi-Use Trail	County	Funding needed for PD&E and Design for Ph III-IV		Ph I designed & seeking local funds
32		Real Choices	McIntosh Tract Trail	Off-Road Bicycle Trail	Plant City	\$105,500 for des & const	TA application received, need typ sec	
 Major Investments for Economic Growth								
Tampa Bay Express (TBX) Phase 1 - New express lanes with dynamic pricing								
33	412531-2	1002, 1093	I-275 @ SR 60 INTERCHANGE	Modify Interchange	FDOT	Funding needed for construction	SIS; prioritized by TMA	ROW 2016, PE 2019
	258643 1	1003	I-275 FROM SR 60 TO NORTH BLVD	TBX with Exp. Bus	FDOT	Funding needed for design and construction	SIS; prioritized by TMA	PD&E underway
		n/a**	I-275 FROM 4TH ST TO GANDY BLVD	TBX with Exp. Bus	FDOT	Funding needed for des & constr, + PD&E for Gateway Transit Center	SIS; prioritized by TMA	PD&E underway
	433821 2	1005	I-275 @ I-4 (DOWNTOWN INTERCHANGE)	Modify Interchange	FDOT	Funding needed for design and construction	SIS; prioritized by TMA	PD&E underway, ROW 2016, PE 2018
	431821 2	1006	I-275 FROM JEFFERSON/ORANGE ST TO N OF BEARSS AVE	TBX with Exp. Bus	FDOT	Funding needed for des & constr, + PD&E for Fletcher Transit Center	SIS; prioritized by TMA	PD&E underway
	431746 1	1008	I-4 FROM I-4/SELMON CONNECTOR TO POLK PKWY	TBX with Exp. Bus	FDOT	Funding needed for design and construction	SIS; prioritized by TMA	PD&E underway
	415235 3	1010	I-75 FROM FOWLER AVE TO US 301	TBX with Exp. Bus	FDOT	Funding needed for design and construction	SIS; prioritized by TMA	PD&E complete
	419235 2		I-75 FROM SR 674 TO US 301	TBX with Exp. Bus	FDOT	Funding needed for design and construction	SIS; prioritized by TMA	PD&E complete
Westshore Multimodal Center and Connections to Downtown & Airport								
34	415348 1	83	WESTSHORE REGIONAL INTERMODAL CENTER	Intermodal Center	FDOT	Funding needed for ROW, design & construction	SIS; prioritized by TMA	ROW negotiations
		62	CONNECTION TO AIRPORT PEOPLE MOVER	Transit Connection	FDOT/Aviation Auth	No request this year		Feas. Study complete
		61	MODERN STREETCAR EXTENSION	Transit Connection	Tampa	Funding needed for design to extend to Marion Transit Center	FDOT transit programs; prioritized by TMA	PD&E funded
35		60	US 41 RAIL CORRIDOR JOINT USE	Commuter Transit	FDOT	Funding needed for corridor study/PD&E	FDOT transit programs; prioritized by TMA	CSX-FDOT MOU agrmt pending
36	436677 1	Preserve System	Regional Farebox Rev. Collection & Inter-Jurisdictional Mobility	Regional Transit Fare Collection	HART Priority #8	Partially funded; balance of \$8.9M needed	TRIP, TIGER, FDOT transit; prioritized by TMA	\$3.7M allocated in FY18 & FY19
37		n/a**	Duke Energy Trail - North & South Gaps	Multi-Use Trail	Pinellas County	Partially funded; funding needed for design and construction	TIGER; prioritized by TMA	

**Hillsborough MPO List of Priority Projects
2016/2017 Transportation Improvement Program
Table 2: CANDIDATES FOR NEW FUNDING**

New projects in green

2015 Priority	FPN	2040 LRTP Project/ Ref	Project Limits	Project Description	Project Sponsor	Project Status / Request for 2017 Priority	Candidate for Funding Type	Action taken last year (if any)
38		1100	US 41 @ Causeway Blvd	Grade Separated Intersection	FDOT (tent.)	Port Tampa Bay request	Other Arterials, Intermodal	Prioritized in 2040 Plan
39	435749 1	1043	US 92 FROM GARDEN LANE (US 301/I-4) TO CR 579	Widen 2 lanes to 4 lanes divided	FDOT	Funding needed for design	Other Arterials	PD&E 2016
40	435749 1	1045	US 92 from Park Rd to Polk County	Widen to 4LD	FDOT; Plant City Priority #4	Funding needed for design	Other Arterials	PD&E 2016
41		E+C map	W Sam Allen Rd from N Alexander St to SR 39	Widen to 4LD	Plant City Priority #2	\$2.464M for Construction	SU	
42		9996	Davis Rd Ext from Harney Rd to Maislin Dr	New 2LU Rd	Temple Terrace	\$300,000 for PD&E / Design	SU	
43		1038, 1040	SAM ALLEN RD FROM PARK TO POLK COUNTY	New 4 Lane roadway	Plant City Priority #6	\$4.5M request for PD&E	SU	
44		Minimize Traffic	US 41 @ SR 60	Grade Separated Intersection	FDOT (tent.)	Port Tampa Bay request	Other Arterials	
45		Minimize Traffic	US 41 @ CSX 'A' LINE TO CSX 'S' LINE	Grade Separated Intersection	FDOT (tent.)	Port Tampa Bay request	Other Arterials	
46*		Need beyond 2040	Rice Rd from Coronet Rd to Polk Co	New 2LU Rd	Plant City Priority #5	\$3.757M requested for PD&E	SU	

* Project not listed in the Cost-Affordable Long Range Transportation Plan

** Project in neighboring counting, reflected as a Transportation Management Area priority

Denotes new project

Prior Year Candidates Deleted from Priorities List								
			CAUSEWAY BLVD FROM MARITIME BLVD TO US 41	Widen 4 lanes to 6 lanes divided	Submitted by Port Tampa Bay			Identified as a need beyond 2040
			SLIGH AVE BRIDGE FROM US 301 TO TAMPA EXECUTIVE AIRPORT	New 2 lane roadway	Submitted by Aviation Authority			Identified as a need beyond 2040
			CHARLIE TAYLOR ROAD FROM US 92 TO KNIGHTS GRIFFIN ROAD	Enhancements - turn lanes / intersections	Submitted by Plant City			Not requested this year